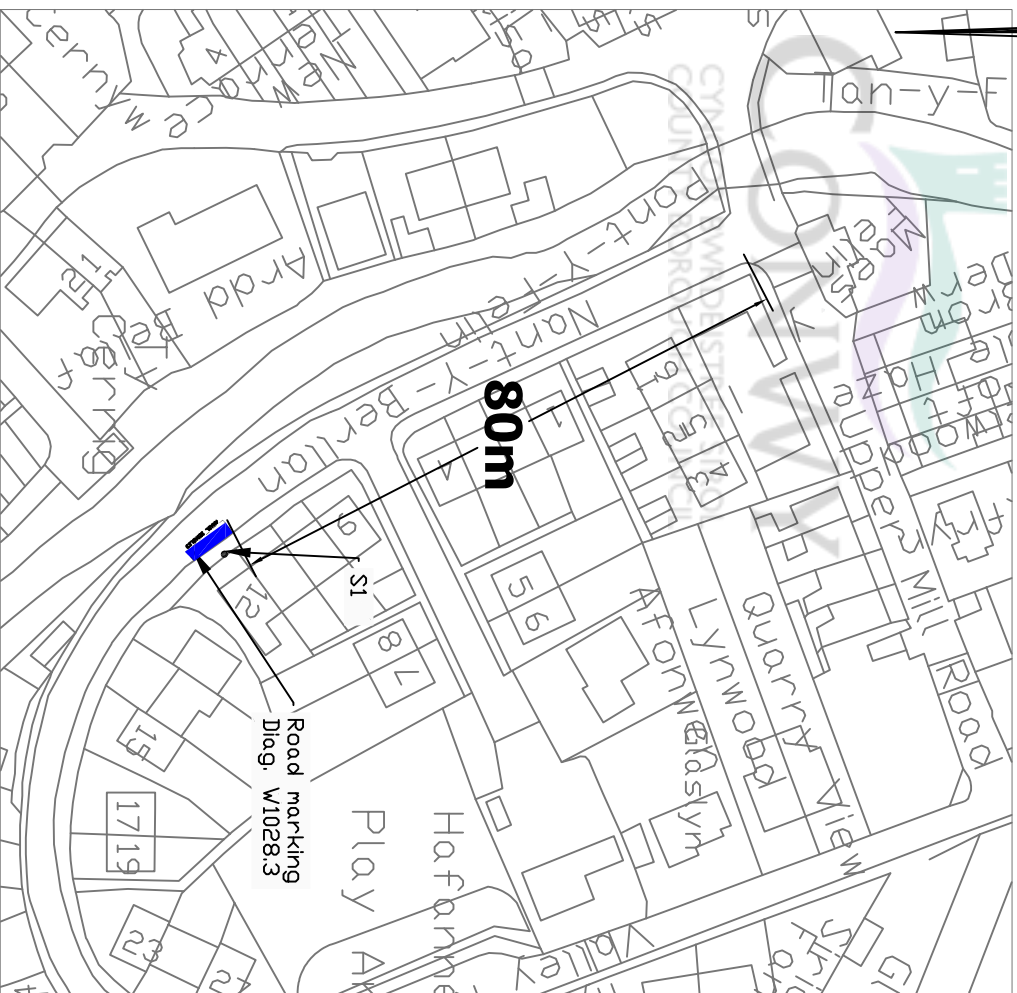


g/N

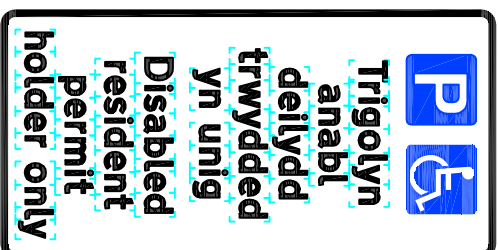
ALLWEDD / KEY:

Bae parcio anabl
Disabled parking bay



MANYLION ARWYDD

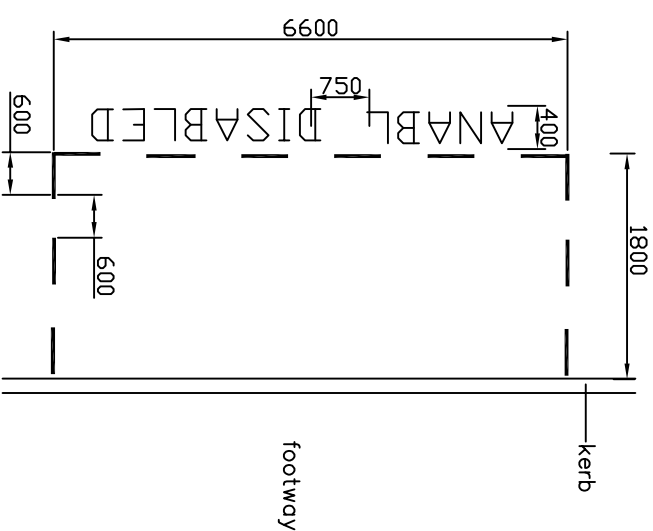
SIGN DETAIL



Scheme Ref. ANABL		X-height	200
SignRef.	1	Sign Face	
Letter colour	BLACK	Width	250MM
Background	WHITE	Height	500MM
Border	BLACK	Area	0.133SQM
Material	CLASS-1		

MANYLION MARC FFORDD

ROAD MARKING DETAIL



Rhoddir trwydded ddwyriadiwy nad yw'n gyfyngedig, heb freindal, i chi weid y Data Trwyddedig ar gyfer delnydd antasnachol yn unig, o'r cyfnod y dydd ar gael gan Gyngor Bwrdeistref Sirol Conwy. Ni chawch gopïo, is-dwyddedu, gosbarthu, gwerthu neu fei arall drethu bod y Data Trwyddedig ar gael mewn unrhyw ffrwm i ddyddio partion; a Neilltuir hawliau trydydd parti i orodi telerau' drwydded hon i'r Arolog Ordians. You are granted a non-exclusive, royalty free, revocable licence solely to view the Licensed Data for non-commercial purposes for the period during which Conwy County Borough Council makes it available. You are not permitted to copy, sub-license, distribute, sell or otherwise make available the Licensed Data to third parties in any form, and third party rights to enforce the terms of this licence shall be reserved to Ordnance Survey.

Project / Project

GDRCHYMYN BAE PARCIDO PRESWYLL WYR ANABL 2020
DISABLED PERSON'S PARKING BAY ORDER 2020

Teil / Title

12 Nant y Berllan Llanfair-fechan

Llun Rhif / Dwg No: L/30/18/20/G01

Status Llun / Dwg Status:

Adain / Section: TRAFFIC

Darlunwyd gan / Drawn By: JCS

Gradddfa / Scale: NTS

Dyddiad / Date: 12/02/21



CYNGOR BWRDEISTREF SIROL CONWY
CONWY BOROUGH COUNCIL

Geraint Edwards, Beng (Hons) Ceng FICE

Penmaeth Gwasanaeth
CYNGOR BWRDEISTREF SIROL CONWY
Y Arngyfieithwr, Ffordd a Chifftalestru
Ffordd yd Modur
Meddie
LL28 5AB

Heol of Service
CONWY COUNTY BOROUGH COUNCIL
Environment, Roads and Facilities
Meddie
LL28 5AB

Ph / Rev: