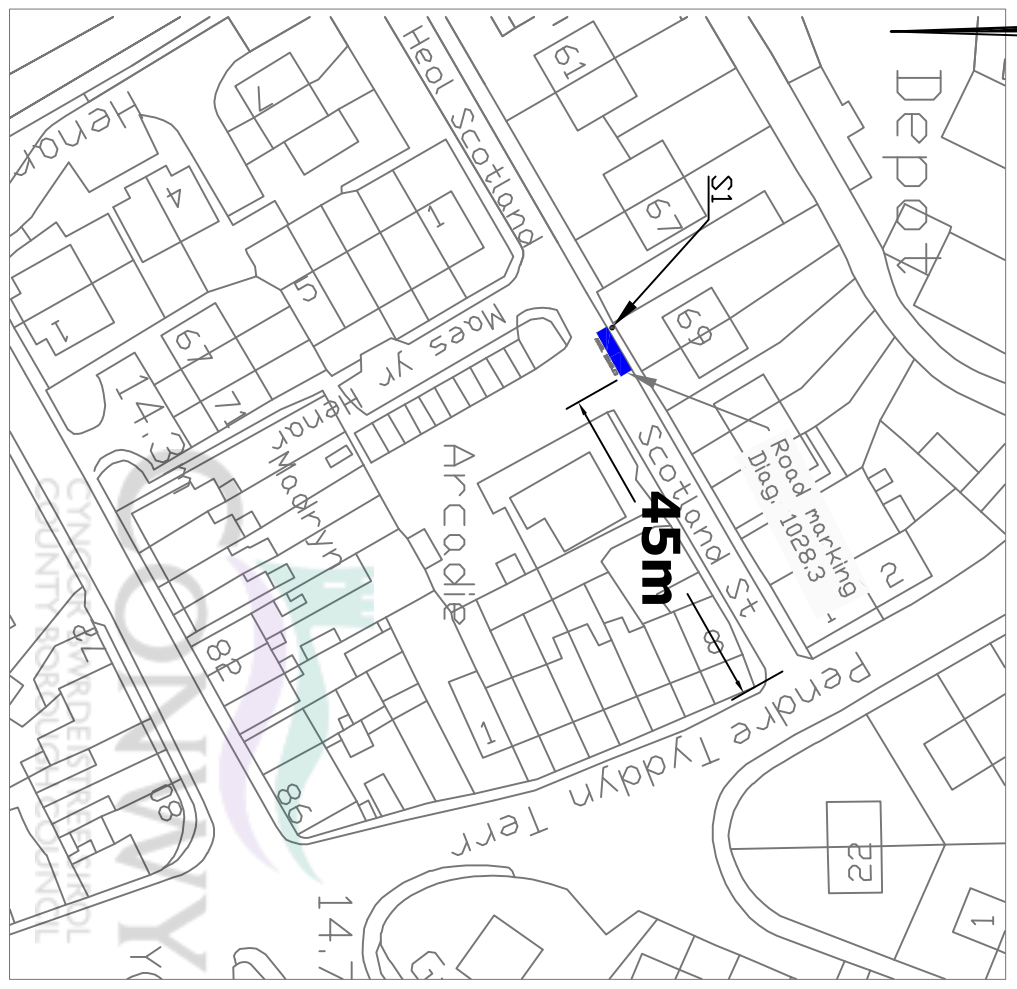
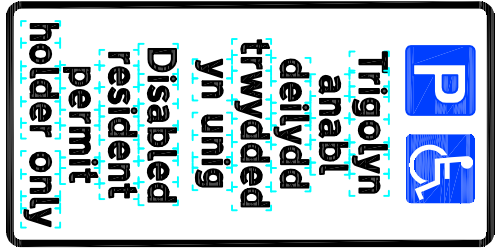


g/N ALLWEDD / KEY:

- █ Bae parcio anabl
- █ Disabled parking bay

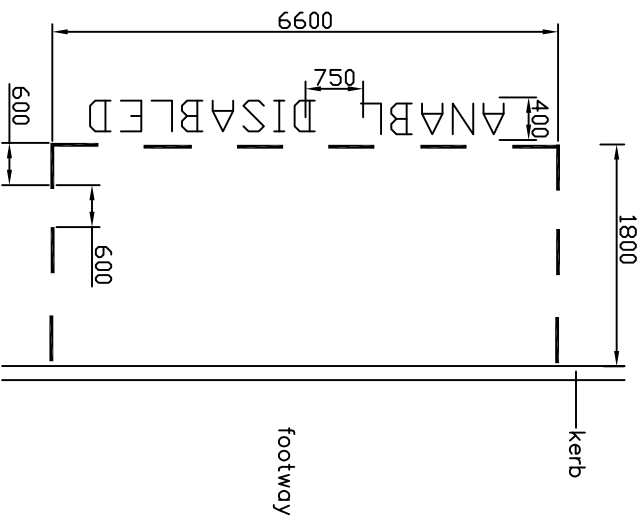


MANYLION ARWYDD  
SIGN DETAIL



Scheme Ref. ANABL	
Sign Ref. 1	
Letter colour	BLACK
Background	WHITE
Border	BLACK
Material CLASS--1	Area
x-height	200
Sign FACE	
Width	250MM
Height	500MM
Area	0.133SQM

MANYLION MARC FFORDD  
ROAD MARKING DETAIL



Rhoddir trwydded ddirymadwy, nad yw'n gyfyngedig, heb freindal, i chi, wedd y Data Trwyddedig ar gyfer dellydd arfasnachol yn unig, o'r cyfnod y bydd ar gael gan Gyngor Ewrdeister Sirol Conwy. Ni cheuon gopïo, is-dwyddedu, dosbarthu, gwerthu neu fel arall ddernu bod y Data Trwyddedig ar gael newn unrhwy furtl i ddyddad partri i orfodi telerau'r dwydded hon tr Awlyng Ordians.

You are granted a non-exclusive, royalty free, revocable licence solely to view the Licensed Data for non-commercial purposes for the period during which Conwy County Borough Council makes it available. You are not permitted to copy, sub-licence, distribute, sell or otherwise make available the Licensed Data to third parties in any form, and Third party rights to enforce the terms of this licence shall be reserved to Ordnance Survey.

Project / Project

GORCHYMYN BAE PARCIO PRESWYLL YR ANABL 2020  
DISABLED PERSON'S PARKING BAY ORDER 2020

Teil / Title

69 Scotland Street, Llannrwst



Geraint Edwards, Beig (Hona) Ceng FICE

Permanen Gwasanaeth  
CONWY BWRDEISTREF SIROL CONWY  
Yr Amgylchedd, Ffordd a Chifffwrstrau  
Swyddogyd Mochdre  
Conwy  
Ll28 5AB

Head of Service  
CONWY COUNTY BOROUGH COUNCIL  
Environment, Roads and Facilities  
Mochdre Offices  
Conwy  
Mochdre  
Ll28 5AB

Pr / Rev

Llun Rhif / Dwg No: L/30/24/20/G11

Statws Llun / Dwg Status:

Adain / Section: TRAFFIC

Darlunwyd gan / Drawn By: JCS

Graddfa / Scale: NTS

Dyddiad / Date: 12/01/21