

DYDDIEDIG/DATED 7 / 8 / 2023

GORCHYMYN BWRDEISTREF SIROL CONWY (FFYRDD AMRYWIOL
LLANDUDNO)
(GWAHARDD A CHYFYNGU AR AROS) 2023 – RHAN 1

CONWY COUNTY BOROUGH COUNCIL (VARIOUS ROADS LLANDUDNO)
(PROHIBITION AND RESTRICTION OF WAITING) ORDER 2023 – PART 1

GORCHYMYN
ORDER

Gwasanaethau Cyfreithiol
Legal Services
Cyngor Bwrdeistref Sirol Conwy/
Conwy County Borough Council
Bodlondeb
Conwy

Cyf./Ref CCBC-044323

**GORCHYMYN BWRDEISTREF SIROL CONWY (FFYRDD AMRYWIOL
LLANDUDNO) (GWAHARDD A CHYFYNGU AR AROS) 2023 – Rhan 1**

Yn unol â'i bwerau dan Adrannau 1 a 2 (a Rhan IV Atodlen 9), Deddf Rheoli Trafnidiaeth Ffyrdd 1984 (y cyfeirir ati o hyn ymlaen fel "Deddf 1984"), a'r holl bwerau galluogi eraill, ac ar ôl ymgynghori efo Prif Swyddog yr Heddlu yn unol â Rhan III Atodlen 9 Deddf 1984, mae Cyngor Bwrdeistref Sirol Conwy (y cyfeirir ato o hyn ymlaen fel "y Cyngor") yn gwneud drwy hyn y Gorchymyn canlynol.-

1 Bydd y Gorchymyn hwn yn dod i rym ar y 14 dydd o Awst Dwy fil a tair ar hugain a gellir ei ddyfynnu fel "Gorchymyn Cyngor Bwrdeistref Sirol Conwy Ffyrdd Amrywiol Llandudno) (Gwahardd a Chyfyngu ar Aros) 2023 – Rhan 1."

2. (1) Yn y Gorchymyn hwn.-

mae "safle tacsis awdurdodedig" yn golygu unrhyw ran o ffordd gerbydau sydd wedi ei gynnwys oddi mewn i farc ffordd sy'n cydymffurfio â diagram 1028 2 yn Atodlen 6 Rheoliadau a Chyfarwyddiadau Cyffredinol Trafnidiaeth Ffyrdd 2016;

mae "lle parcio awdurdodedig" yn golygu unrhyw le parcio, ar ffordd, sydd wedi ei awdurdodi neu wedi ei ddynodi gan Orchymyn sydd wedi ei wneud dan Ddeddf 1984, neu sydd mewn grym fel pe bai wedi cael ei wneud dan y Ddeddf honno,

mae "safle bysiau" yn golygu ddarn o ffordd gerbydau a ddynodir mewn unrhyw Erthygl neu Atodlen i'r Gorchymyn hwn fel un sydd wedi ei fwriadu ar gyfer aros gan fysiau sydd wedi ei gynnwys oddi mewn i farc ffordd sy'n cydymffurfio â diagram 1025.1, 1025.3 neu 1025 4 yn Atodlen 6 Rheoliadau Arwyddion Trafnidiaeth a Chyfarwyddiadau Cyffredinol 2016,

mae gan "cerbyd hacni" yr un ystyr ag sydd gan "hackney carriage" yn Adran 38(1) Deddf Cerbydau (Tollau) 1971;

mae gan "bathodyn unigolyn gydag anabledd" yr un ystyr ag sydd gan "disabled person's badge" yn Rheoliadau Pobl Gydag Anabledd (Bathodynnau ar gyfer Cerbydau Modur) (Cymru) 2000;

mae gan "disg parcio" yr un ystyr ag sydd gan "parking disc" yn Rheoliad Rhif 8 Rheoliadau Gorchymynion Trafnidiaeth Awdurdodau Lleol (Esgusodiadau ar gyfer Pobl Gydag Anabledd) (Cymru) 2000;

"Trwydded Parcio Dilys" yn golygu trwydded a gyhoeddir gan Awdurdod yr Harbwr i ganiatáu i gerbydau sy'n dwyn trwydded o'r fath i barcio yn y man penodol hwnnw

(2) I bwrpas y Gorchymyn hwn, ystyrir bod cerbyd yn arddangos bathodyn unigolyn gydag anabledd yn y lle perthnasol:

- (a) pan nad yw'r bathodyn wedi peidio â bod mewn grym, a
- (b) (i) pan fo'r bathodyn yn cael ei arddangos ar forden flaen neu banel deialau'r cerbyd, neu

- (ii) pan fo'r bathodyn yn cael ei arddangos mewn lle amlwg ar flaen neu ar ochr agos y cerbyd (os nad yw'r cerbyd wedi ei ffitio â borden flaen neu banel deialau), fel bod modd darllen blaen y bathodyn yn glir o'r tu allan i'r cerbyd.

(3) I bwrpas y Gorchymyn hwn, ystyrir bod cerbyd yn arddangos disg parcio yn y lle perthnasol:

- (a) pan fo'r disg yn cael ei arddangos ar forden flaen neu banel deialau'r cerbyd, neu
- (b) pan fo'r disg yn cael ei arddangos mewn man amlwg ar y cerbyd, os nad yw'r cerbyd wedi ei ffitio â borden flaen neu banel deialau.

(4) Ac eithrio lle nodir fel arall, mae unrhyw gyfeiriad yn y Gorchymyn hwn at Erthygl neu Atodlen rifedig yn gyfeiriad at yr Erthygl neu Atodlen sydd â'r rhif hwnnw yn y Gorchymyn hwn

- 3 Ac eithrio'r hyn a ddarperir yn Erthygl 7 y Gorchymyn hwn, ni chaiff unrhyw un, oni bai ei fod yn gweithredu dan gyfarwyddyd neu gyda chaniatâd cwnstabl heddlu neu swyddog gorfodaeth sifil mewn lifrai, achosi na chaniatáu i unrhyw gerbyd aros ar unrhyw adeg ar y darnau o ffordd a nodir yn Atodlen 1 y Gorchymyn hwn.
4. Ac eithrio fel y darperir yn Erthygl 8 o'r Gorchymyn hwn ni chaiff neb, ac eithrio ar gyfarwyddyd neu gyda chaniatâd cwnstabl heddlu neu swyddog gorfodi sifil mewn lifrai, achosi na chaniatáu i unrhyw gerbyd aros na llwytho ar unrhyw adeg ar y darn o ffordd a nodir yn Atodlen 2
- 5 Ac eithrio'r hyn a ddarperir yn Erthygl 7 y Gorchymyn hwn, ni chaiff unrhyw un, oni bai ei fod yn gweithredu dan gyfarwyddyd neu gyda chaniatâd cwnstabl heddlu neu swyddog gorfodaeth sifil mewn lifrai, achosi na chaniatáu i unrhyw gerbyd aros ar unrhyw adeg 9am i 6pm 1 Ebrill i 30 Medi ar y darn o ffordd a nodir yn Atodlen 3.
- 6 Mae Gorchymyn Cadarnhau (Gwahardd a Chyfyngu ar Aros a Llefydd Parcio ar y Stryd) 2006 yn cael ei ddiddymu i'r graddau y mae'n ymwneud â'r cyfyngiadau a osodir ar y darn o ffordd a nodir yn Atodlen 4 o'r Gorchymyn hwn yn unig a bydd yn parhau i fod mewn grym llawn fel arall
- 7 (1) Ni fydd unrhyw beth yn Erthygl 3 a 5 y Gorchymyn hwn yn ei gwneud yn anghyfreithlon i achosi neu ganiatáu i unrhyw gerbyd aros ar y darn(au) ffordd a gyfeirir atynt yn yr Erthyglau hynny, am gyhyd ag y bydd angen i ganiatáu:-
 - (a) Unigolyn i fynd i mewn i gerbyd neu ddod allan ohono.
 - (b) Nwyddau i gael eu llwytho ar y cerbyd neu gael eu dadlwytho oddi arno.
 - (c) defnyddio'r cerbyd, os nad oes modd ei ddefnyddio'n hwylus i bwrpas o'r fath ar unrhyw ffordd arall, mewn cysylltiad ag unrhyw rai o'r gweithgareddau canlynol, sef -

- (i) Gweithrediadau adeiladu, dymchwel neu ddiwydiannol.
 - (ii) Symud unrhyw rwystr ar draffig
 - (iii) Cynnal, gwella neu ailadeiladu'r darn[au] ffordd dan sylw.
 - (iv) Gosod, codi, newid, neu atgyweirio, ar dir cyfagos i'r darn(au) ffordd dan sylw, unrhyw garthffos, neu unrhyw brif bibell neu gyfarpar cyflenwi nwy, dŵr neu drydan, neu unrhyw offer telegyfathrebu fel y mae'r rheiny'n cael eu diffinio yn Neddf Telegyfathrebu 1984.
- (ch) Galluogi i'r cerbyd gael ei ddefnyddio, os nad oes modd ei ddefnyddio'n hwylus i bwrpas o'r fath ar unrhyw ffordd arall, at wasanaeth awdurdod lleol neu gwmni gwasanaeth cyhoeddus, yn unol â phwerau neu ddyletswyddau statudol
 - (d) Cerbyd darparwr gwasanaeth cyffredinol dan Adran 125 o Ddeddf Gwasanaethau Post 2000
 - (dd) Galluogi'r cerbyd i aros gerbron neu yn agos at unrhyw adeilad sydd wedi ei leoli ar y darn[au] ffordd dan sylw neu'n gyfagos iddynt, am gyhyd ag y bydd angen rhesymol i'r cerbyd hwnnw aros yno mewn cysylltiad ag unrhyw briodas neu gynhebrwng
 - (e) Galluogi i'r cerbyd gael ei ddefnyddio i bwrpasau brigâd dân, yr heddlu neu ambiwlans.

(2) Ni fydd unrhyw beth yn Erthygl 3 a 5 y Gorchymyn hwn yn ei gwneud yn anghyfreithlon i achosi neu ganiatáu i gerbyd unigolyn gydag anabledd sy'n arddangos, yn y lle perthnasol, fathodyn unigolyn gydag anabledd a disg parcio (lle mae'r gyrrwr, neu unigolyn arall sydd â gofal am y cerbyd, wedi nodi'r amser y dechreuodd y cyfnod aros) aros ar y darn[au] ffordd a gyfeiriwyd atynt yn yr Erthyglau hynny am gyfnod o ddim mwy na 3 awr (ar yr amod bod cyfnod o ddim llai nag 1 awr wedi mynd heibio ers diwedd unrhyw gyfnod blaenorol o aros gan yr un cerbyd ar yr un diwrnod).

8. (1) Ni fydd unrhyw beth yn Erthygl 4 y Gorchymyn hwn yn ei gwneud yn anghyfreithlon i achosi neu ganiatáu i unrhyw gerbyd aros ar y darn[au] ffordd y mae'r Erthygl honno'n cyfeirio atynt am gyhyd ag sydd angen i alluogi.-

- (a) Y cerbyd, os na ellir ei ddefnyddio yn gyfleus i bwrpasau o'r fath ar unrhyw ffordd arall, i gael ei ddefnyddio mewn cyswllt ag unrhyw un o'r gweithrediadau canlynol, yn benodol.-
 - (i) Gweithrediadau adeiladu, diwydiannol neu ddymchwel.
 - (ii) Cael gwared ar unrhyw rwystr i draffig
 - (iii) Cynnal a chadw, gwella neu ailadeiladu'r darn(au) o ffordd dan sylw.
 - (iv) Gosod, codi, newid, neu atgyweirio, ar y darn[au] ffordd dan sylw neu ar dir cyfagos â hwy, unrhyw garthffos, neu unrhyw brif bibell neu gyfarpar cyflenwi nwy, dŵr neu drydan, neu unrhyw offer telegyfathrebu

fel y maent yn cael eu diffinio yn Neddf Telegyfathrebu 1984

- (v) Y cerbyd, os na ellir ei ddefnyddio yn gyfleus i bwrpasau o'r fath ar unrhyw ffordd arall, i gael ei ddefnyddio at wasanaeth awdurdod lleol neu gwmni gwasanaeth cyhoeddus, yn unol â phwerau neu ddyletswyddau statudol.
- (b) Cerbyd darparwr gwasanaeth cyffredinol dan Adran 125 o Ddeddf Gwasanaethau Post 2000
- (c) Galluogi'r cerbyd i aros wrth neu'n agos at unrhyw adeilad sydd wedi ei leoli ar y darn[au] ffordd dan sylw neu'n gyfagos atynt, am gyhyd ag y bydd angen rhesymol i'r cerbyd hwnnw aros yno mewn cysylltiad ag unrhyw briodas neu gynhebrwng
- (d) Galluogi i'r cerbyd gael ei ddefnyddio i bwrpasau brigâd dân, yr heddlu neu ambiwlans.
- (e) Cerbyd sy'n aros pan fydd yn ofynnol i'r person sy'n rheoli'r cerbyd stopio yn ôl y gyfraith, neu mae'n rhaid iddo stopio er mwyn osgoi damwain neu ei atal rhag mynd ymlaen trwy amgylchiadau y tu hwnt i'w reolaeth

9. Pan fo unrhyw un o ddarpariaethau'r Gorchymyn hwn yn gwrthdaro ag amod sydd wedi ei gynnwys mewn Gorchymyn sydd wedi ei wneud, neu sydd mewn grym fel pe bai wedi ei wneud, dan Ddeddf 1984, ac sydd mewn grym pan ddaw'r Gorchymyn hwn i rym, ac sy'n gosod cyfyngiad neu waharddiad ar gerbydau heblaw bysiau neu goetsys cyflym mewn arhosfan bysiau, neu'n esgusodi rhag cyfyngiad neu waharddiad o'r fath, darpariaeth y Gorchymyn hwnnw fydd drechaf.

10 Bydd y gwaharddiadau a'r cyfyngiadau sy'n cael eu gosod gan y Gorchymyn hwn yn ychwanegol at unrhyw gyfyngiad neu amod sy'n cael ei osod gan unrhyw reoliadau sydd wedi eu gwneud dan Ddeddf 1984, neu sydd mewn grym fel pe baent wedi eu gwneud naill ai dan y Ddeddf honno neu gan unrhyw ddeddf arall, ac ni fyddant yn tynnu oddi wrtho.

Atodlen 1

(Dim aros ar unrhyw adeg)

Tudno Street	Ochr y gogledd-orllewin; o'i chyffordd ag Old Road am bellter o 5 metr i gyfeiriad y gogledd-ddwyrain
Old Road	Ochr y gogledd-ddwyrain; o'i chyffordd â Tudno Street am bellter o 3 metr i gyfeiriad y gogledd-ddwyrain
Great Ormes Road	Ochr y dwyrain; O bwynt 16 metr i'r gogledd o'i chyffordd â Lloyd Street West am bellter o 4 metr tua'r gogledd-orllewin.
Bryniau Road	Ochr y dwyrain; o bwynt 15 metr i'r de-ddwyrain o'i chyffordd â Lloyd Street West am 3 metr i gyfeiriad y de-ddwyrain.
Abbey Road	Ochr y de, o'i chyffordd â chyffordd gyda West Parade am bellter o 20 metr i gyfeiriad y dwyrain
West Parade	Ochr y gogledd-ddwyrain; o'i fynediad i'r de gydag Abbey Road am bellter o 15 metr i gyfeiriad y de-ddwyrain
Whiston Passage	Y ddwy ochr; o'i chyffordd gyda'i hun am bellter o 15m i gyfeiriad y gogledd-orllewin

Salisbury Passage	Y ddwy ochr; o'i chyffordd gyda Salisbury Road am bellter o 4 metr
Salisbury Road	Ochr y gorllewin; o bwynt 5 metr i'r gogledd-orllewin o'i chyffordd â Salisbury Passage am bellter o 10 metr i gyfeiriad y de-ddwyrain.
Bryniau Road	Ochr y gorllewin; o bwynt 41 metr i'r gogledd-orllewin o'i chyffordd â Fairways am bellter o 13 metr tua'r gogledd-orllewin
Great Ormes Road	Ochr y gorllewin; o bwynt 14 metr i'r de o'i chyffordd â Back Great Ormes Road, am bellter o 5 metr tua'r de
Cwm Road	<p>Ochr y gogledd-ddwyrain;</p> <ul style="list-style-type: none"> • bwynt 13 metr i'r gogledd o'i chyffordd â Ffordd Penrhyn am bellter o 44 metr tua'r de ddwyrain • bwynt 23 metr i'r gorllewin o'i chyffordd gyda Ffordd Gwynedd i bwynt 72 metr o Ffordd Penrhyn <p>Ochr y de-orllewin; o bwynt 23 metr i'r gorllewin o'i chyffordd gyda Ffordd Gwynedd i bwynt 72 metr i'r de o Ffordd Penrhyn</p>
Ffordd Penrhyn	Y ddwy ochr; o'i chyffordd gyda Cwm Road am bellter o 7 metr
Brookes Street	Y ddwy ochr; o'i chyffordd gyda Trinity Avenue i'w chyffordd gyda Edwards Street
Maesdu Road	Ochr y gogledd-orllewin; o bwynt 11m metr o'i chyffordd gyda Conway Road am bellter o 48 metr
St Mary's Road	<p>Ochr y de-orllewin, o bwynt 6 metr i'r gogledd-orllewin o'i chyffordd â St David's Place am bellter o 12 metr i gyfeiriad y de-ddwyrain</p> <p>Ochr y de-ddwyrain; O bwynt 6 metr i'r gogledd-orllewin o'i chyffordd ag Albert Street am bellter o 12 metr tua'r de-ddwyrain</p>
Derwen Lane	O ddwy ochr; o bwynt 19 metr i'r gorllewin o'i chyffordd â Llanrhos Road am bellter o 10 metr tua'r gorllewin
Mostyn Street	Ochr y gorllewin; o bwynt 14 metr i'r gogledd o'i chyffordd â Gloddaeth Street am bellter o 3 metr i gyfeiriad y gogledd
Tudor Road	Ochr y dwyrain; o bwynt 8 metr i'r gogledd o'i chyffordd â Norton Road am bellter o 16 metr tua'r de
Trinity Avenue	<p>Ochr y de-ddwyrain;</p> <ul style="list-style-type: none"> • o bwynt 10 metr i'r de orllewin o'i chyffordd â Dyffryn Road am bellter o 20 metr tua'r gogledd-ddwyrain • o bwynt 10 metr i'r de orllewin o'i chyffordd â Lees Road am bellter o 20 metr tua'r gogledd-ddwyrain
Conway Road, Llandudno	<p>Ochr y dwyrain;</p> <ul style="list-style-type: none"> • o'i chyffordd gyda Vicarage Road am bellter o 16 metr i gyfeiriad y gogledd-ddwyrain • o bwynt 10 metr i'r gogledd o'i chyffordd â Vicarage Avenue am bellter o 20 metr i gyfeiriad y de • o bwynt 10 metr i'r gogledd o'i chyffordd â Maenan Road am bellter o 20 metr tua'r de-orllewin
Vicarage Avenue	Y ddwy ochr; o'i chyffordd â Conway Road am bellter o 8 metr tua'r gorllewin
Maenan Road	Y ddwy ochr; o'i chyffordd â Conway Road am bellter o 8 metr tua'r gorllewin

Eryl Place	Ochr y gogledd; o'i chyffordd â St Andrews Ave am bellter o 45 metr i gyfeiriad y gorllewin
St Andrews Avenue	Ochr y gorllewin; o bwynt 10 metr i'r gogledd o'i chyffordd ag Eryl Place am bellter o 20 metr tua'r de-ddwyrain. Y ddwy ochr; o'i chyffordd gyda Trinity Avenue am bellter o 4 metr i gyfeiriad y gogledd-orllewin
Trinity Avenue	Ochr y gogledd; o bwynt 15 metr i'r dwyrain o'i chyffordd gyda St Andrews Ave am bellter o 40 metr i gyfeiriad y gorllewin Ochr y de; o bwynt 12 metr i'r dwyrain o'i chyffordd gyda King's Avenue am bellter o 36 metr i gyfeiriad y gorllewin
Trinity Avenue	Y de-ddwyrain: <ul style="list-style-type: none"> o bwynt 10 metr i'r de-orllewin o'i chyffordd â Dyffryn Road am bellter o 20 metr tua'r gogledd-ddwyrain o bwynt 10 metr i'r de-orllewin o'i chyffordd â Lees Road am bellter o 20 metr tua'r gogledd-ddwyrain Ochr y gogledd-orllewin; o bwynt 7 metr i'r gogledd-ddwyrain o'r gyffordd â St David's Road am bellter o 14 metr i gyfeiriad y de-orllewin
The Oval	Ochr y de-ddwyrain: o bwynt 140m i'r gogledd-ddwyrain o'i chyffordd gyda Taverners Court i fynedfa'r Ganolfan Chwaraeon
Bodnant Crescent	Y ddwy ochr: <ul style="list-style-type: none"> o'i chyffordd gyda Bodnant Road am bellter o 4 metr tua'r dwyrain o bwynt 44 metr i'r dwyrain o'i chyffordd gyda Bodnant Road am bellter o 8 metr tua'r dwyrain ochr y gorllewin: o bwynt 15m i'r gogledd o'i chyffordd gyda'i hun, gyferbyn â mynediad Ysgol Bendigaid William Davies, am bellter o 30m i gyfeiriad y de-ddwyrain
Bodnant Road	Ochr y dwyrain; o bwynt 10 metr i'r gogledd o'i chyffordd â Bodnant Crescent am bellter o 20 metr i gyfeiriad y de-ddwyrain
St David's Road	Y ddwy ochr; o'i chyffordd gyda Trinity Avenue am bellter o 4 metr i gyfeiriad y gogledd-orllewin
Victoria Avenue	Y ddwy ochr; o'i chyffordd â Ffordd Nant y Gamar am bellter o 6 metr i'r gorllewin Ochr y gogledd; o bwynt 45 metr i'r gorllewin o'i chyffordd â Ffordd Nant y Gamar am bellter o 6 metr i'r dwyrain Ochr y gogledd; o bwynt 72 metr i'r gorllewin o'i chyffordd â Ffordd Nant y Gamar am bellter o 6 metr i'r dwyrain
Queens Road	Ochr y gorllewin o bwynt 60 metr i'r gogledd o'i chyffordd â Balfour Road am bellter o 39 metr tua'r gogledd Ochr y dwyrain o bwynt 60m i'r de o'i chyffordd gyda Balfour Road am bellter o 50 m i gyfeiriad y gogledd
West Parade	Ochr y dwyrain; o'i chyffordd â Dale Road am bellter o 20 metr i'r gogledd
Dale Road	Ochr y gogledd; o'i chyffordd â West Parade am bellter o 10 metr i'r dwyrain
Lloyd Street West	Y ddwy ochr; o'i chyffordd â West Parade am bellter o 10 metr i'r dwyrain
West Parade	Ochr y dwyrain; o bwynt 20 metr i'r gogledd o'i chyffordd â Lloyd Street West am bellter o 20 metr
Ty'n y Coed Road	Both sides: from a point 10 metres west of its junction with Ty

	Gwyn Road for a distance of 5 metres
Clifton Road, Llandudno	Ochr y de-orllewin; o bwynt 33.5 metr o'i chyffordd â Gloddaeth Street am 5 metr i'r de-ddwyrain.

Atodlen 2

(Dim Aros a Dim Llwytho ar Unrhyw Adeg)

Stephen Street	Y ddwy ochr; ar ei hyd gyfan.
-----------------------	--------------------------------------

Atodlen 3

(Dim Aros 9am – 6pm 1 Ebrill i 30 Medi)

Glan y Môr Road, Bae Penrhyn	Ochr y gorllewin; o'i chyffordd gyda Morfa Road i'w chyffordd gyda Maes Gwyn Road
-------------------------------------	------------------------------------------------------------------------------------------

Atodlen 4

(Dirymu)

Mostyn Street	Ochr y gorllewin; o bwynt 14 metr i'r gogledd o'i chyffordd â Gloddaeth Street am bellter o 3 metr i gyfeiriad y gogledd.
----------------------	----------------------------------------------------------------------------------------------------------------------------------

RHODDWDYD dan Sêl Gyffredin Cyngor Bwrdeistref Sirol Conwy ar y
 7 dydd o Awst Dwy fil a thair ar hugain

Cyflawnwyd fel Gweithred trwy osod
SÊL GYFFREDIN
CYNGOR BWRDEISTREF SIROL CONWY
 yng ngŵydd :-




Executed as a Deed by affixing
the COMMON SEAL of the
CONWY COUNTY BOROUGH COUNCIL
 in the presence of :-

Swyddog Selio Awdurdodedig
Authorised Sealing Officer





181452

Alwedd / Key:

-  Dim arros ar unrhyw aded
No waiting at any time
-  Dim arros ar unrhyw aded
No waiting at any time
-  Dim arros 8am to 7pm
No waiting 8am to 7pm

Presennol / Existing

-  Dim arros ar unrhyw aded
No waiting at any time
-  Dim arros 8am to 7pm
No waiting 8am to 7pm

REVISIONS

P/Rev	Details	Rev by	Chk by	Date

CONWY
CONWY BOROUGH COUNCIL
Geoffrey Edwards, Beng (Hens) Peng FICE
Head of Service
CONWY BOROUGH COUNCIL
Environment, Parks and Facilities
No. 1
1130 SON
Denby
Conwy
LL50 9ON

Yr Amgylchedd, Ffynedd a Chylusterau
Environment Roads and Facilities

Adain / Section:

Project / Project:
Gwarchodau arros
Waiting restrictions
Tudno Street / Old Road
Llandudno

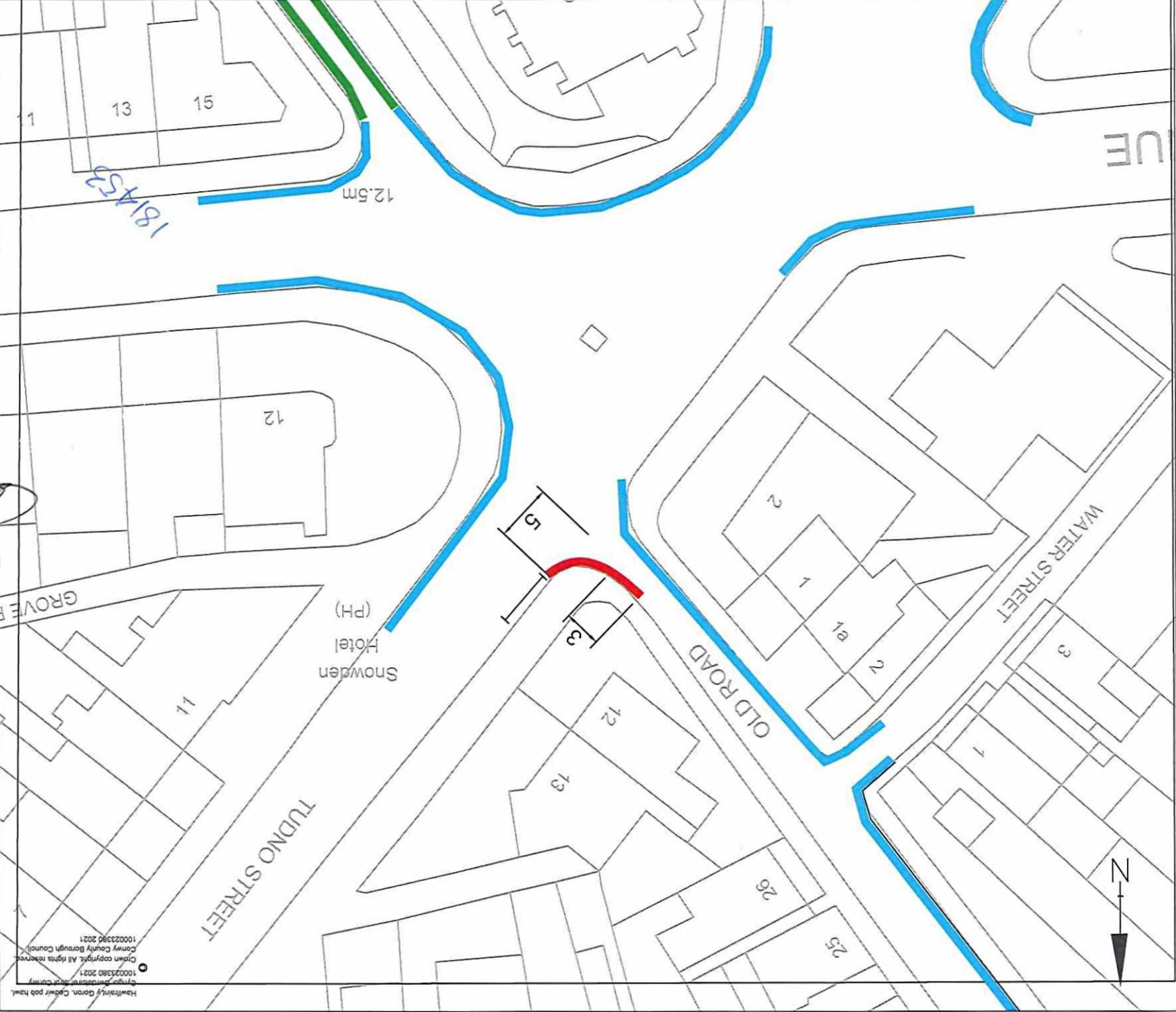
Graddfa / Scale:
NTS
Dyddiad / Date:
12/05/22

Darlunwyd gan / Drawn by:
JCS

Gwirwyd gan / Checked by:
JTG

Llun Rhif / Drawing No:
L/11/17/22/02

Rev:




Handwritten: 181453

Copyright © Conwy Borough Council 2021
10023580 2021
10023580 2021


Hawlfraint y Goron. Ceo'nys gnd hawl.
 Cyngor Bwrdeistref Sirol Conwy
 100023380 2021
 Crown copyright. All rights reserved.
 Conwy County Borough Council
 100023380 2021

Allwedd / Key:

 Dim aros ar unrhyw adeg
 No waiting at any time

181A54

**CYFNGIAD PRESENNOL
 EXISTING RESTRICTIONS**

 Dim aros ar unrhyw adeg
 No waiting at any time

Ph/Rev	Details	Rev by	Chk by	Date
--------	---------	--------	--------	------

REVISIONS



Geraint Edwards, BEng (Hons) CEng FICE

Pennaeth Cwasanaeth
 CYNGOR BWRDEISTREF SIROL CONWY
 Yr Amgylchedd, Ffyrdd a Chyfleusterau
 PO Box 1
 Conwy
 LL30 9GN

Head of Service
 CONWY COUNTY BOROUGH COUNCIL
 Environment, Roads and Facilities
 PO Box 1
 Conwy
 LL30 9GN

Adain / Section:

Yr Amgylchedd, Ffyrdd a Chyfleusterau
 Environment Roads and Facilities

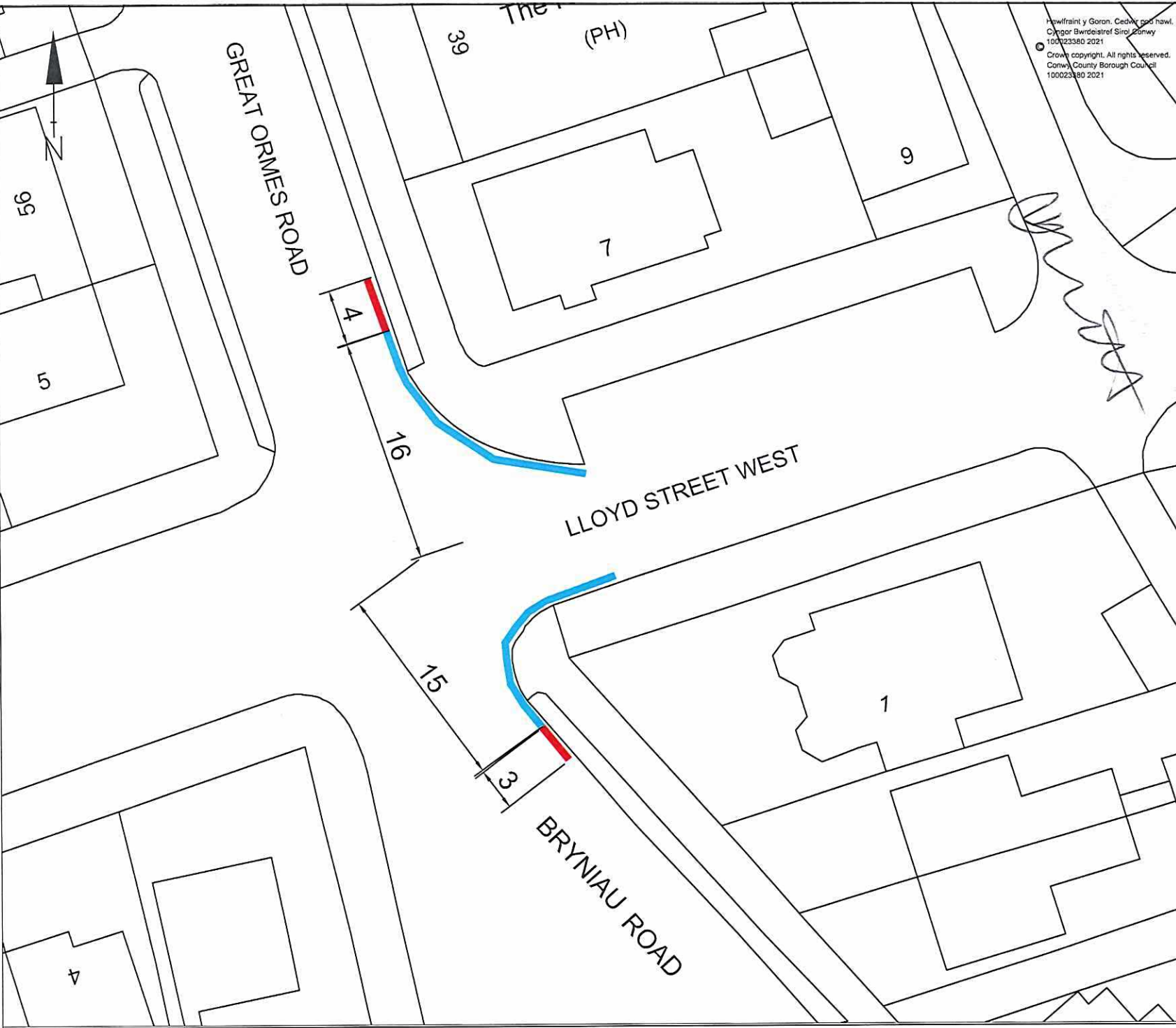
Prosiect / Project:

**Gwharddiadau aros
 Waiting restrictions
 LLOYD Street West
 Llandudno**

Graddfa / Scale: NTS	Dyddiad / Date: 12/05/22
-------------------------	-----------------------------

Darluniwyd gan / Drawn by: JCS	Gwiriwyd gan / Checked by: JTG
-----------------------------------	-----------------------------------

Llun Rhif / Drawing No: L/1/17/22/03	Rev:
------------------------------------------------	------



Allwedd / Key:

Dim aros ar unrhyw adeg
No waiting at any time

181455

CYFNGIAD PRESENOL
EXISTING RESTRICTIONS

Dim aros ar unrhyw adeg
No waiting at any time

Ph/Rev	Details	Rev by	Chk by	Date
REVISIONS				



Geraint Edwards, BEG (Hens) CEng FICE
Head of Service
CYNGOR SWDDEISTEF SIROL CONWY
CONWY COUNTY BOROUGH COUNCIL
Environment, Roads and Facilities
Conwy, PO Box 1000, Llandudno, LL50 2DA

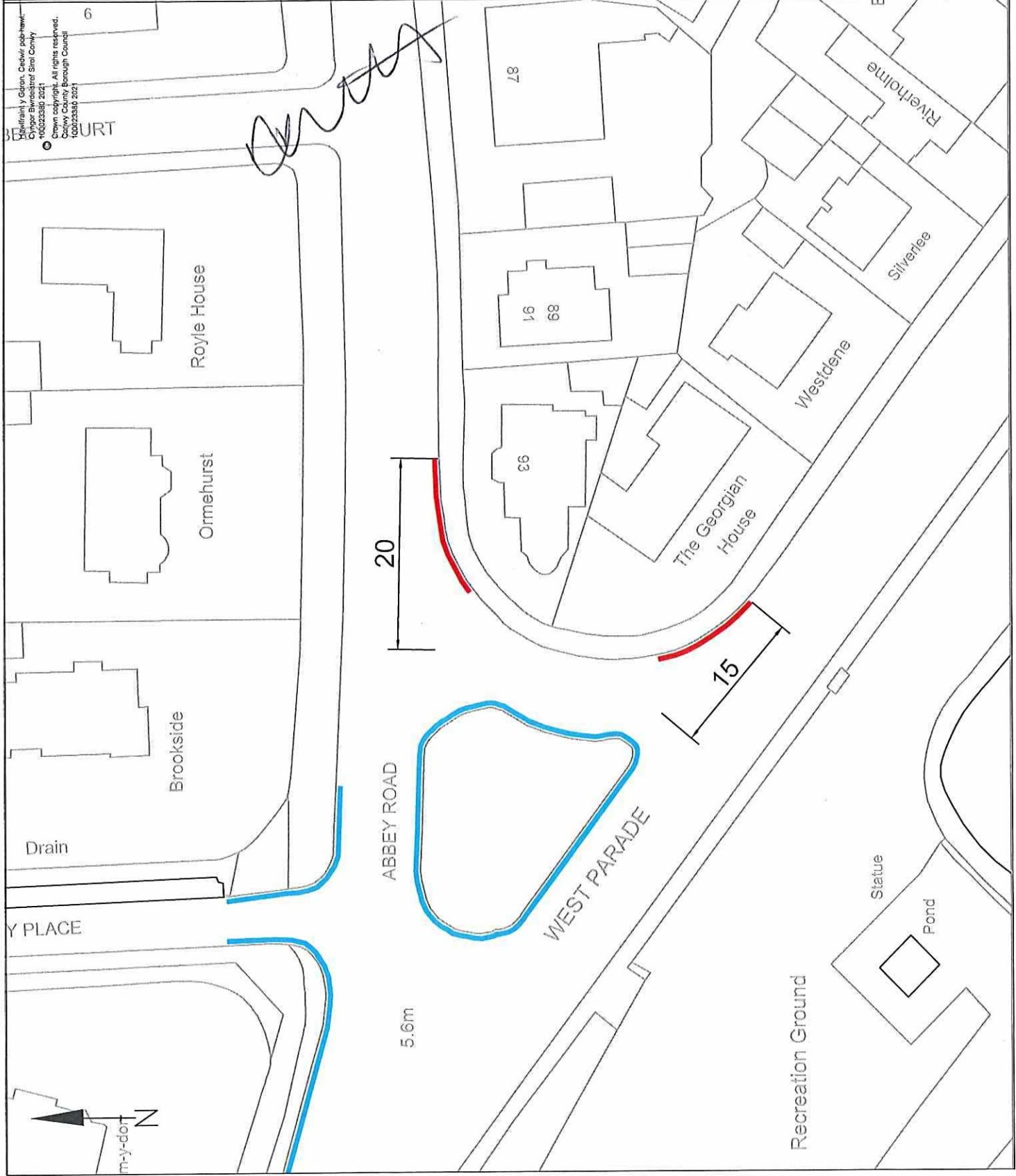
Adain / Section:
Yr Amgylchedd, Ffyrdd a Chyfleusterau
Environment Roads and Facilities

Prosiect / Project:
Gwarddiadau aros
Waiting restrictions
Abbey Road
Llandudno

Graddfa / Scale:
Dyddiad / Date:
12/05/22


Darunwyd gan / Drawn by:
JCS


Llun Rhif / Drawing No:
L/1/17/22/05



Hawffraint y Goron, Cedwir pob hawl.
 Cyngor Bwrdeistref Sirol Conwy
 100023380 2021
 Crown copyright. All rights reserved.
 Conwy County Borough Council
 100023380 2021

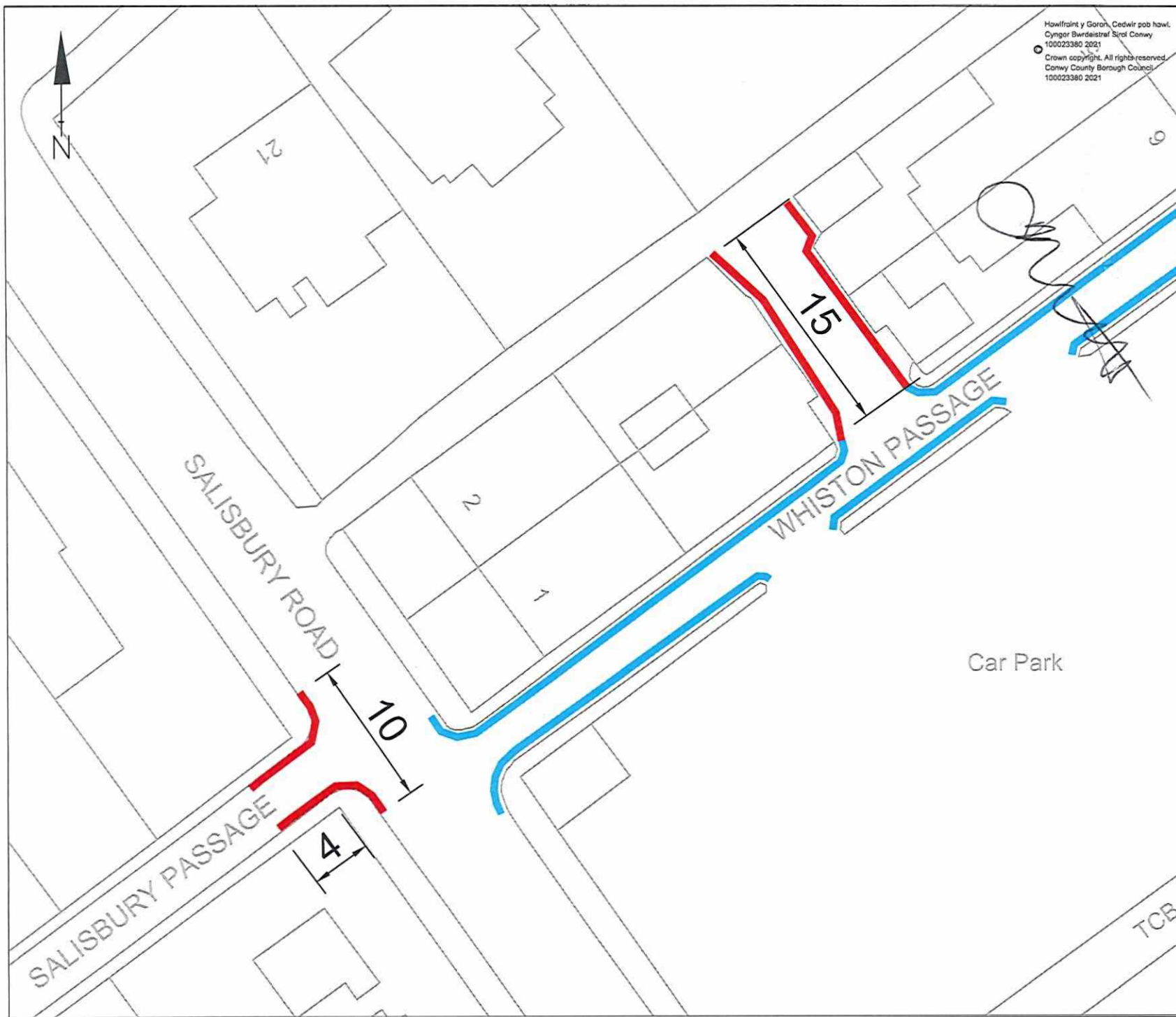
Allwedd / Key:

 Dim aros ar unrhyw adeg
 No waiting at any time

 Dim aros ar unrhyw adeg
 No waiting at any time

**CYFUNGIAID PRESENNOL
 EXISTING RESTRICTIONS**

18/1/22



Ph/Rev	Details	Rev by	Chk by	Date
REVISIONS				



Geraint Edwards, BEng (Hons) CEng FICE
Perwys Gwasanaeth
 CYNGOR BWRDEISTREF SIROL CONWY
 Yr Amgylchedd, Ffyrdd a Chyfleusterau
 PO Box 1
 Conwy
 LL30 9GN
Head of Service
 CONWY COUNTY BOROUGH COUNCIL
 Environment, Roads and Facilities
 PO Box 1
 Conwy
 LL30 9GN

Adain / Section:
 Yr Amgylchedd, Ffyrdd a Chyfleusterau
 Environment Roads and Facilities

Prosiect / Project:
**Gwarddiadau aros arfaethedig
 Proposed Waiting restrictions
 Salisbury Passage / Whiston Passage
 Llandudno**

Graddfa / Scale: NTS
 Dyddiad / Date: 12/05/22

Darluniwyd gan / Drawn by: JCS
 Gwirwyd gan / Checked by: JTG

Llun Rhif / Drawing No: **L/1/17/22/07**
 Rev:

TCB

Alwedd / Key:

Dim arcos ar unrhyw adeg
No waiting at any time

181A57

CYFNGIAD PRESENNOL
EXISTING RESTRICTIONS

Dim arcos ar unrhyw adeg
No waiting at any time

Safle bws
Bus stop

REVISIONS

Ph/Rev	Details	Rev by	Chk by	Date

CONVY
CYNGOR BWRDEISTREF SIROL
COUNTY BOROUGH COUNCIL

Geraint Edwards, Beng (Hons) Ceng FICE
Head of Services
CONVY COUNTY BOROUGH COUNCIL
Yr Arlywydd, Ffyns a Chylusterau
PO Box 1
Convay
LL59 5GN

Adain / Section:
Yr Arlywydd, Ffyns a Chylusterau
Environment Roads and Facilities

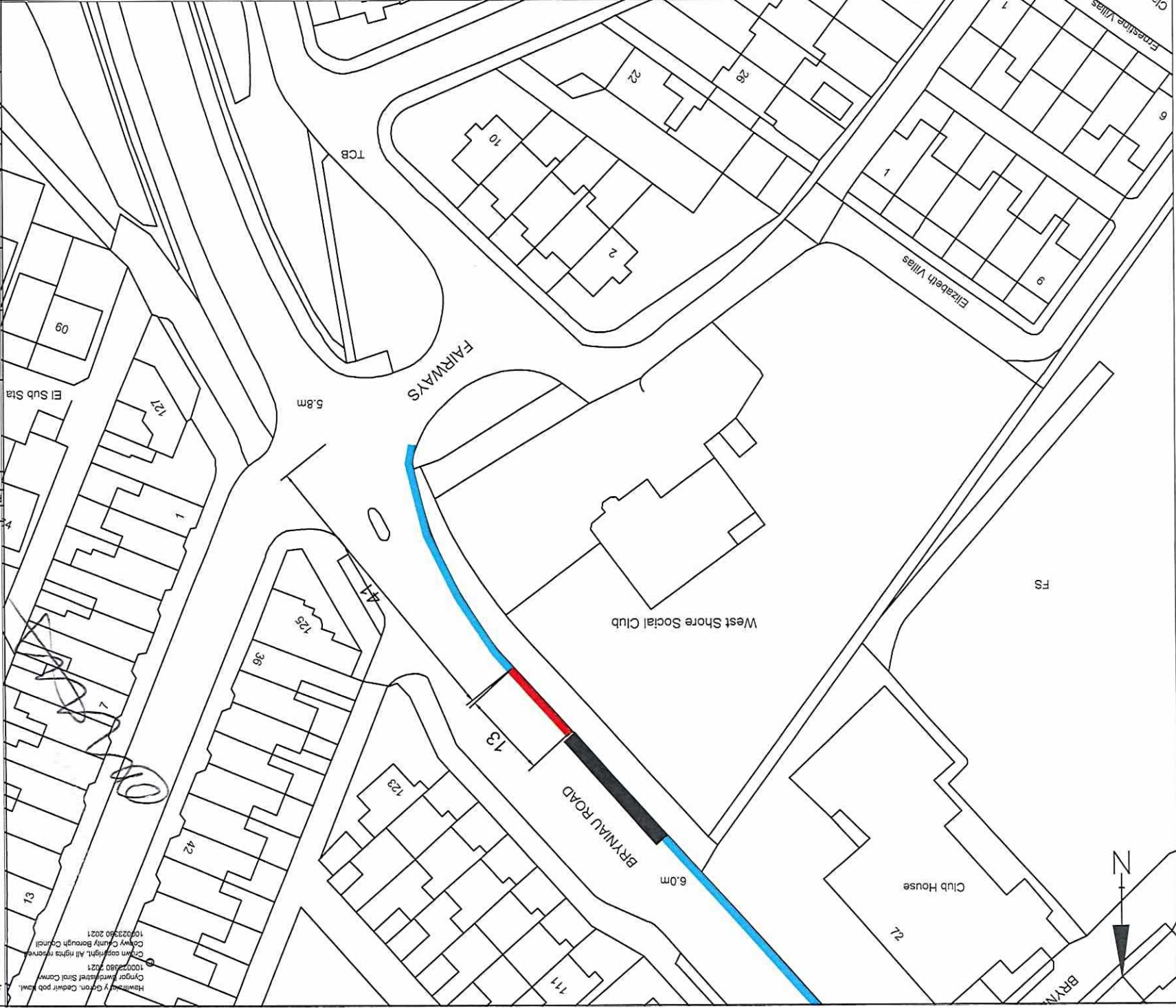
Project / Project:
Gwarchoddiadau arcos
Bryniau Road
Waiting restrictions
Llandudno

Graddfa / Scale:
Dyddiad / Date:
12/05/22

Darlunwyd gan / Drawn by:
JCS
Gwirtyd gan / Checked by:
JTG

Llun Rhif / Drawing No:
L/117/22/08

Rev:



Allwedd / Key:


Dim aros ar unrhyw adeg
No waiting at any time

181458

CYFNGIAD PRESENNOL
EXISTING RESTRICTIONS

Dim aros ar unrhyw adeg
No waiting at any time

Ph/Rev	Details	Rev by	Chk by	Date
REVISIONS				



Adain / Section:
Yr Amgylchedd, Ffyrdd a Chyfluestrau
Environment Roads and Facilities

Proiect / Project:
Gwarddiadau aros
Waiting restrictions
Great Ormes Road
Llandudno

Graddfa / Scale:
NTS

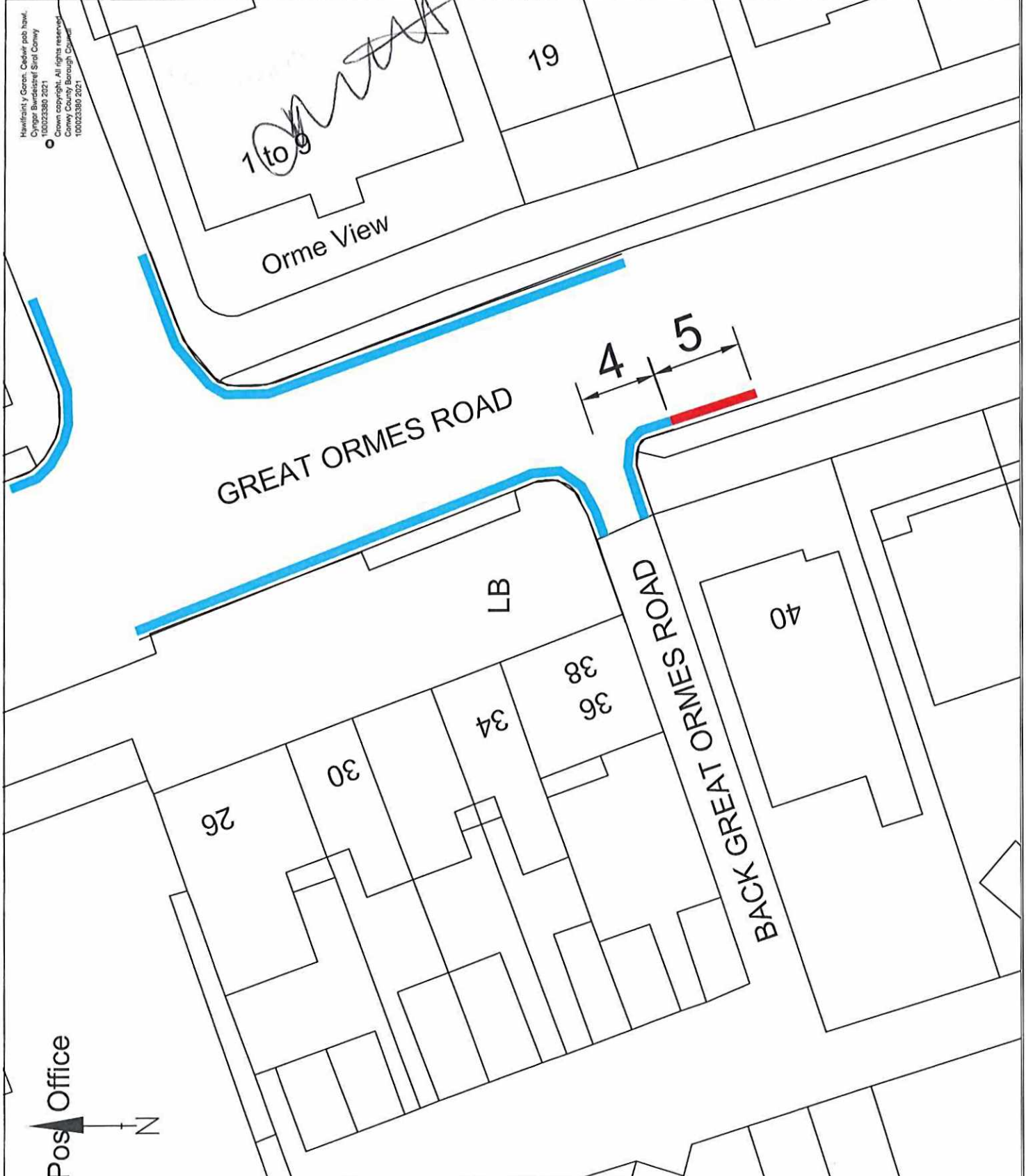
Dyddiad / Date:
12/05/22

Darlunwyd gan / Drawn by:
JCS

Gwirhwya gan / Checked by:
JTG

Liun Rhif / Drawing No:
L/11/17/22/09

Hawlfraint y Goron. Cofrestr pob hawl.
Cyngor Bwrdeistref Sirol Conwy
1000233860 2021.
Crown copyright. All rights reserved.
Conwy County Borough Council
1000233860 2021.



Allwedd / Key:

Dim aros ar unrhyw adeg
No waiting at any time

181459

CYFNGIAD PRESENNOL
EXISTING RESTRICTIONS

Dim aros ar unrhyw adeg
No waiting at any time

Ph/Rev Details Rev by Cnk by Date

REVISIONS



Geraint Edwards, BEng (Hons) CEng FICE
Head of Service
Environment, Roads and Facilities
CONWY COUNTY BOROUGH COUNCIL
PO Box 1
Llanidloes, Powys, Ceredigion
LL20 9DA

Adain / Section:
Yr Amgylchedd, Ffyrdd a Chyflusterau
Environment Roads and Facilities

Prosiect / Project:
Gwharddiadau aros
Waiting restrictions
Cwm Road
Llandudno

Graddfa / Scale:
NTS
Dyddiad / Date:
12/05/22

Darunwyd gan / Drawn by:
JCS
Gwirfwyd gan / Checked by:
JTG

Llun Rhif / Drawing No:
L1/17/22/10

Rev:

Hysbwm Y Goren, Codiwr pob hawl.
Cynigr Bwrdeistref Sirol Conwy
100023380 2021
Crown copyright. All rights reserved.
Conwy County Borough Council
100023380_2021



Allwedd / Key:

Dim aros ar unrhyw adeg
No waiting at any time

181460

CYFNGIAD PRESENNOL
EXISTING RESTRICTIONS

Dim aros ar unrhyw adeg
No waiting at any time

Ph/Rev | Details | Rev by | C/kt by | Date

REVISIONS



CYNGOR BWRDEISTREF SIROL
COUNTY BOROUGH COUNCIL

Ceraint Edwards, BEing (Hons) CEing FICE
Head of Services
Yr Amgylchedd, Ffyrdd a Chyfleusterau
Environment, Roads and Facilities
PO Box 1
Llanidloes, Powys, SY23 3DA
Llanidloes

Adain / Section:
Yr Amgylchedd, Ffyrdd a Chyfleusterau
Environment, Roads and Facilities

Proiect / Project:
Gwarddiadau aros
Waiting restrictions
Brookes Street
Llanidloes

Graddfa / Scale:
NTS
Dyddiad / Date:
12/05/22

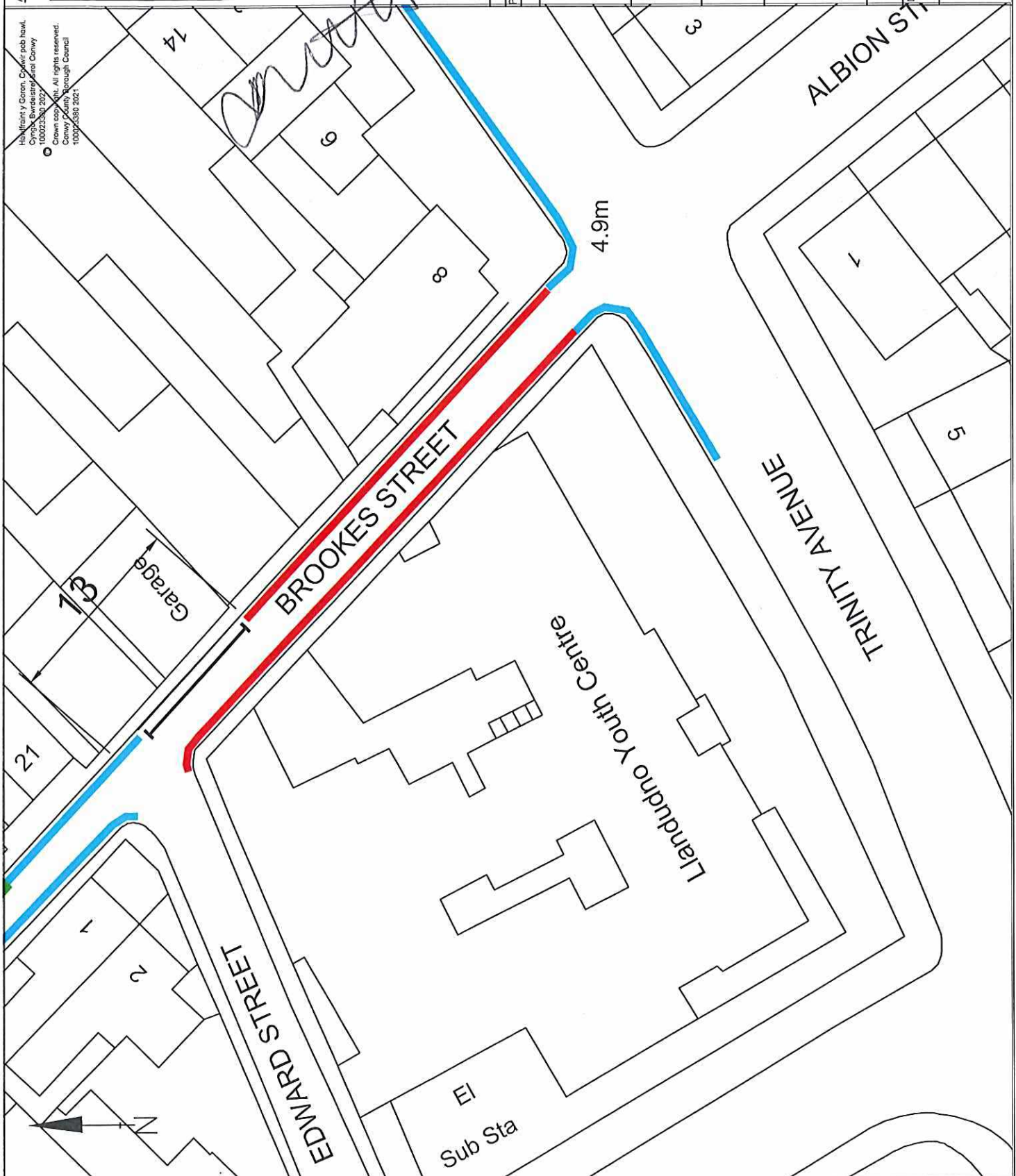
Penrhwyd gan / Drawn by:
JCS
Gwirhwyd gan / Checked by:
JTG

Llun Rhif / Drawing No:

L/11/17/22/12

Rev:

Halltrefnir y Goren, Cofrestrir pob hawl.
Cynhyrchwyd gan Bwrdeistref Sirol Conwy
10002330, 2022
Crown copyright. All rights reserved.
Conwy County Borough Council
10002330, 2021



Garage

BROOKES STREET

TRINITY AVENUE

EDWARD STREET

Llanidloes Youth Centre

EI
Sub Sta

4.9m

1
2

74

6

8

3

7


5






Hwngli y Goron, Cefwr pob hawl
 Cyngor Ewrdeistref Sirol Conwy
 100023380 2021
 © Crown copyright. All rights reserved.
 Conwy County Borough Council
 100023380 2021

Allwedd / Key:

 Dim aros ar unrhyw adeg
 No waiting at any time

**CYFNGIAD PRESENNOL
 EXISTING RESTRICTIONS**

 Dim aros ar unrhyw adeg
 No waiting at any time

181461

Ph/Rev	Details	Rev by	Chk by	Date
REVISIONS				



**CYNGOR BWRDEISTREF SIROL
 COUNTY BOROUGH COUNCIL**

Penrhos Castell
 CYNGOR BWRDEISTREF SIROL CONWY
 PO Box 1
 Gwilym
 LL20 9GN

Head of Service
 CONWY COUNTY BOROUGH COUNCIL
 Environment, Roads and Facilities
 PO Box 1
 Conwy
 LL20 9GN

Adain / Section:
 Yr Amgylchedd, Ffyrdd a Chyfleusterau
 Environment Roads and Facilities

Prosiect / Project:
 Gwharddiadau aros
 Waiting restrictions
 Conway Road
 Llandudno

Graddfa / Scale:
 NTS

Dyddiad / Date:
 12/05/22

Darlunwyd gan / Drawn by:
 JCS

Gwiriwyd gan / Checked by:
 JTG

Llun Rhif / Drawing No:

L/1/17/22/13

Rev:

Allwedd / Key:

Dim aros ar unrhyw adeg
No waiting at any time



1814b2

CYFNGIAD PRESENNOL
EXISTING RESTRICTIONS

Ph/Rev	Details	Rev by	Chk by	Date
REVISIONS				



Yr Amgylchedd, Ffyrdd a Chyflusterau
Environment, Roads and Facilities

Geraint Edwards, BEng (Hons) CEEng FICE
Head of Service
CONWY BOROUGH COUNCIL
CONWY COUNTY BOROUGH COUNCIL
PO Box 110, Yr Eiddau, Maesdu Road, Llanudno, LL23 3QW

Adain / Section:
Yr Amgylchedd, Ffyrdd a Chyflusterau
Environment Roads and Facilities

Proiect / Project:
Gwharddiadau aros
Waiting restrictions
Maesdu Road
Llandudno

Graddfa / Scale:
NTS

Dyddiad / Date:
12/05/22

Darfuwyd gan / Drawn by:
JCS

Gwiriwyd gan / Checked by:
JTG

Llun Rhif / Drawing No:
L/11/17/22/18

Rev:

Hawlfraet / Geon. Cofrestr pob hawl.
Copyright Reserved. Srai Conwy
100023380 2021
Crown copyright. All rights reserved.
Conwy County Borough Council
100023380 2021

CONWAY ROAD

The
Links Hotel

MAESDU ROAD

75
73

154
156

150
152

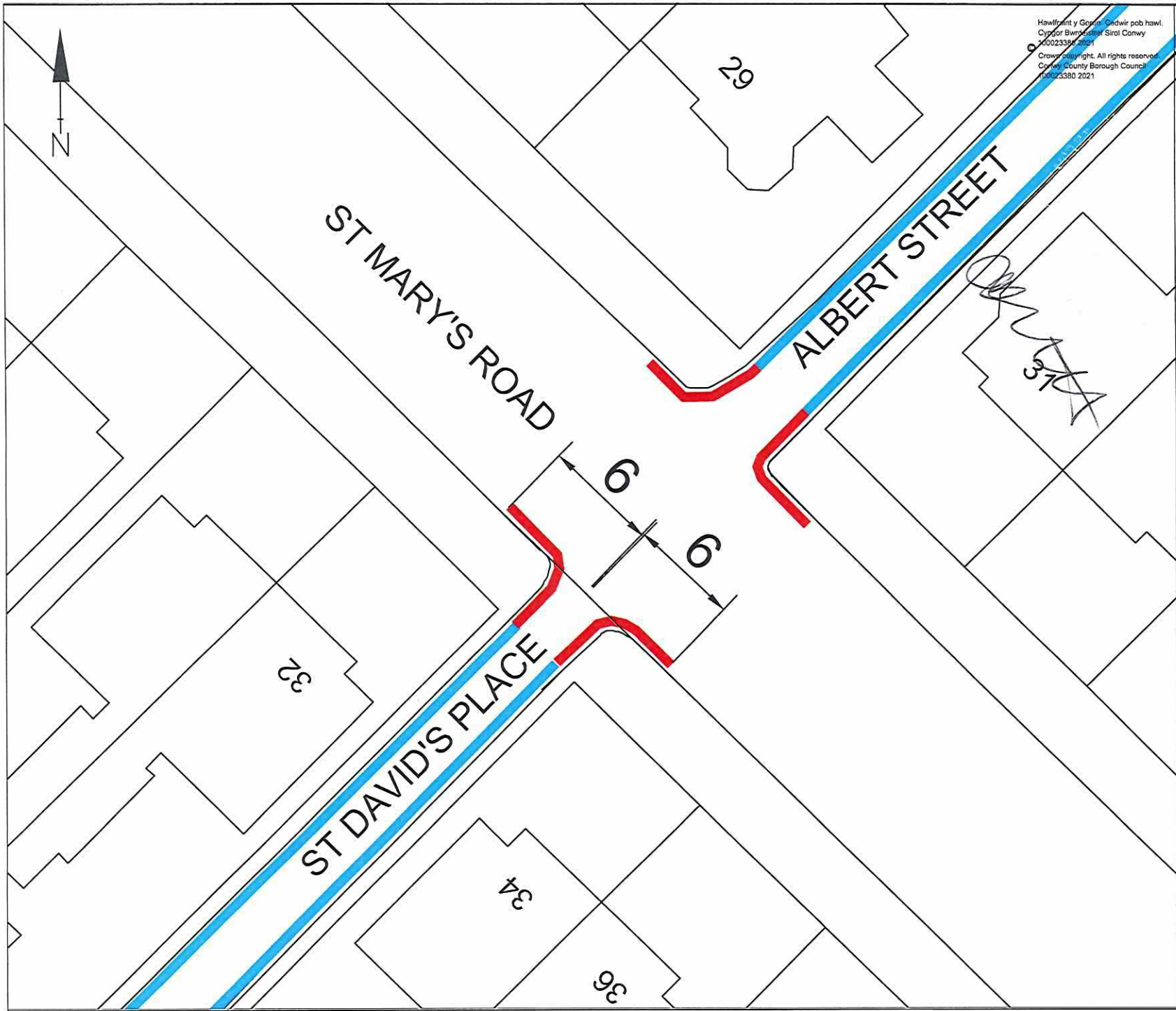
148

37

11


N


Handwritten signature



Hawfluniant y Gornwg (cedwir pob hawl)
 Cyngor Bwrdeistref Sirol Conwy
 00023380 2021
 Crown copyright. All rights reserved.
 Conwy County Borough Council
 00023380 2021


Allwedd / Key:

 Dim aros ar unrhyw adeg
 No waiting at any time

 Dim aros 8am i 7pm
 No waiting 8am to 7pm

181483

CYFNGIAD PRESENNOL
 EXISTING RESTRICTIONS

 Dim aros 8am i 7pm
 No waiting 8am to 7pm

Ph/Rev	Details	Rev by	Chk by	Date

REVISIONS



Geraint Edwards, BEng (Hons) CEng FICE
 Penrhyn Gwasanaeth
 CYNGOR BWRDEISTREF SIROL CONWY
 Yr Amgylchedd, Ffyrdd a Chyfleusterau
 PO Box 1
 Conwy
 LL30 9GN

Heol of Service
 CONWY COUNTY BOROUGH COUNCIL
 Environment, Roads and Facilities
 PO Box 1
 Conwy
 LL30 9GN

Adain / Section:
 Yr Amgylchedd, Ffyrdd a Chyfleusterau
 Environment Roads and Facilities

Prosiect / Project:
Gwarddiadau aros
Waiting restrictions
St Mary's Road
Llandudno

Graddfa / Scale: NTS
 Dyddiad / Date: 12/05/22


Darluniwyd gan / Drawn by: JCS
 Gwiriwyd gan / Checked by: JTG

Llun Rhif / Drawing No:
L/1/17/22/19

Rev:


Hawlfraint y Goron, Cedwir pob hawl.
 Cyngor Bwrdeistref Sirol Conwy
 100023380 2021
 Crown copyright. All rights reserved.
 Conwy County Borough Council
 100023380 2021

Allwedd / Key:

 Dim aros ar unrhyw adeg
 No waiting at any time

18144A

CYFNGIAD PRESENNOL
 EXISTING RESTRICTIONS

 Dim aros 8am i 7pm
 No waiting 8am to 7pm

Ph/Rev	Details	Rev by	Chk by	Date
REVISIONS				



Geraint Edwards, BEng (Hons) CEng FICE
 Pennodwr Gwasanaeth
 CYNGOR BWRDEISTREF SIROL CONWY
 Yr Amgylchedd, Ffyrdd a Chyfeusterau
 PO Box 1
 Conwy
 LL50 9GN

Head of Services
 CONWY COUNTY BOROUGH COUNCIL
 Environment, Roads and Facilities
 PO Box 1
 Conwy
 LL50 9GN

Adain / Section:
 Yr Amgylchedd, Ffyrdd a Chyfeusterau
 Environment Roads and Facilities

Prosiect / Project:
Gwharddiadau aros
Waiting restrictions
Derwen Lane
Penrhyn Bay

Graddfa / Scale:
 NTS

Dyddiad / Date:
 12/05/22

Darluniwyd gan / Drawn by:
 JCS

Gwirirwyd gan / Checked by:
 JTG

Llun Rhif / Drawing No:
L/1/17/22/20

Rev:



DERWEN LANE

10

19

LLANRHOS ROAD

Handwritten signature

Allwedd / Key:

Dim aros ar unrhyw adeg
No waiting at any time

181465

CYFNGIAD PRESENNOL
EXISTING RESTRICTIONS

- Dim aros 8am i 7pm
No waiting 8am to 7pm
- Aros Cyfyngedig 90 mun
dim dycweld 60 mun
Llun i Sad
Limited waiting 90 mins
no return within 60mins
8am to 6pm.

Ph/Rev	Details	Rev by	CHK by	Date
REVISIONS				



Geraint Edwards, BEng (Hons) CEng FICE
 COUNCIL MANAGER
 CONWY COUNTY BOROUGH COUNCIL
 Environment, Roads and Facilities
 Planning
 LL25 5DN

Adain / Section:
 Yr Amplyched, Ffyrdd a Chyfleusterau
 Environment Roads and Facilities

Proiect / Project:
 Gwharddiadau aros
 Waiting restrictions
 Mostyn Street
 Llandudno

Graddfa / Scale: NTS	Dyddiad / Date: 12/05/22
Darlunwyd gan / Drawn by: JCS	Gwiriwyd gan / Checked by: JTG
Llun Rhif / Drawing No: L1/17/22/21	
Rev:	

Hawliau y Geror, Cudwir pob hawl
 Cyngor Bwrdeistref Sirol Conwy
 100023380 2021
 Crown copyright. All rights reserved.
 Conwy County Borough Council
 100023380 2021



Hawflraint y Goron, Cedwir pob hysur
 Cynghor Bwrdeistref Sirol Conwy
 100023380-2021
 Crown copyright. All rights reserved.
 Conwy County Borough Council
 100023380 2021

Allwedd / Key:

- █ Dim aros ar unrhyw adeg
No waiting at any time
- █ Diddymu aros Cyfyngedig 90 mun
dim dycweld 120 mun, 9am i 5pm.
Remove limited waiting 90 mins
no return within 120mins
9am to 5pm.

**CYFNGIAD PRESENNOL
 EXISTING RESTRICTIONS**

- █ Dim aros 8am i 7pm
No waiting 8am to 7pm
- █ Aros Cyfyngedig 90 mun
dim dycweld 120 mun
9am i 5pm.
Limited waiting 90 mins
no return within 120mins
9am to 5pm.

Ph/Rev	Details	Rev by	Chk by	Date
REVISIONS				



Geraint Edwards, BEng (Hons) CEng FICE
 Head of Service
 CONWY COUNTY BOROUGH COUNCIL
 Environment, Roads and Facilities
 PO Box 1
 Conwy
 LL58 5BN

Adain / Section:
 Yr Amgylchedd, Ffyrdd a Chytleusterau
 Environment Roads and Facilities

Prosiect / Project:
**Gwharddiadau aros
 Waiting restrictions
 Tudor Road
 Llandudno**

Graddfa / Scale:
 NTS

Dyddiad / Date:
 12/05/22

Darluniwyd gan / Drawn by:
 JCS

Gwiriwyd gan / Checked by:
 JTG

Llun Rhif / Drawing No:
L/1/17/22/22

Rev:

Penrhyn

Four Oaks Hotel

181/466

NORTON ROAD

TUDOR ROAD

ADELPHI STREET



Allwedd / Key:

Dim aros ar unrwyw adeg
No waiting at any time

181467

CYFNGIAD PRESENOL
EXISTING RESTRICTIONS

Ph/Rev	Details	Rev by	Chk by	Date
REVISIONS				



Adain / Section:
Yr Amgylchedd, Ffyrdd a Chyfeusterau
Environment Roads and Facilities

Prosiect / Project:
Gwharddiadau aros
Waiting restrictions
Trinity Avenue
Llandudno

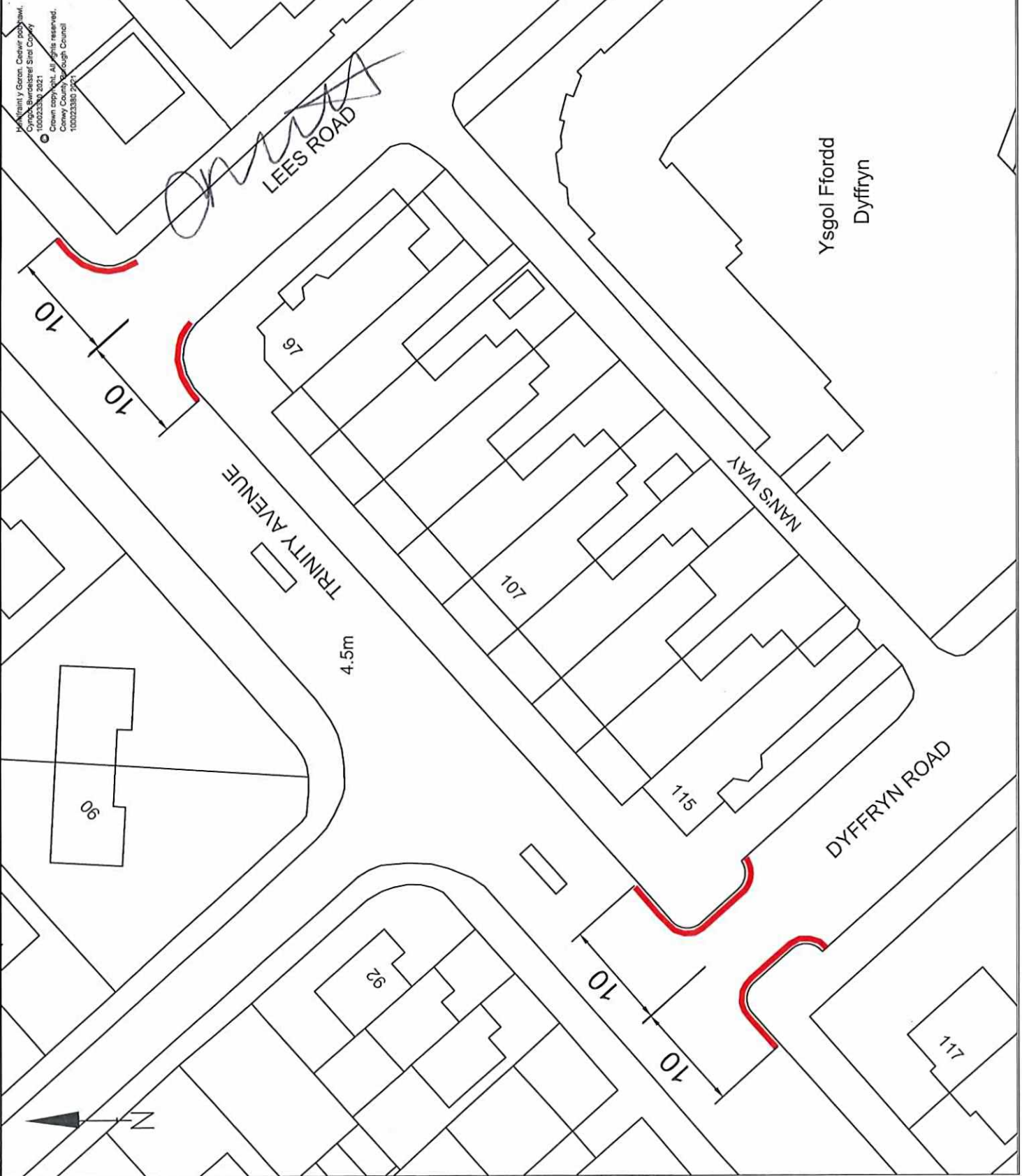
Graddfa / Scale:
NTS

Dyddiad / Date:
12/05/22

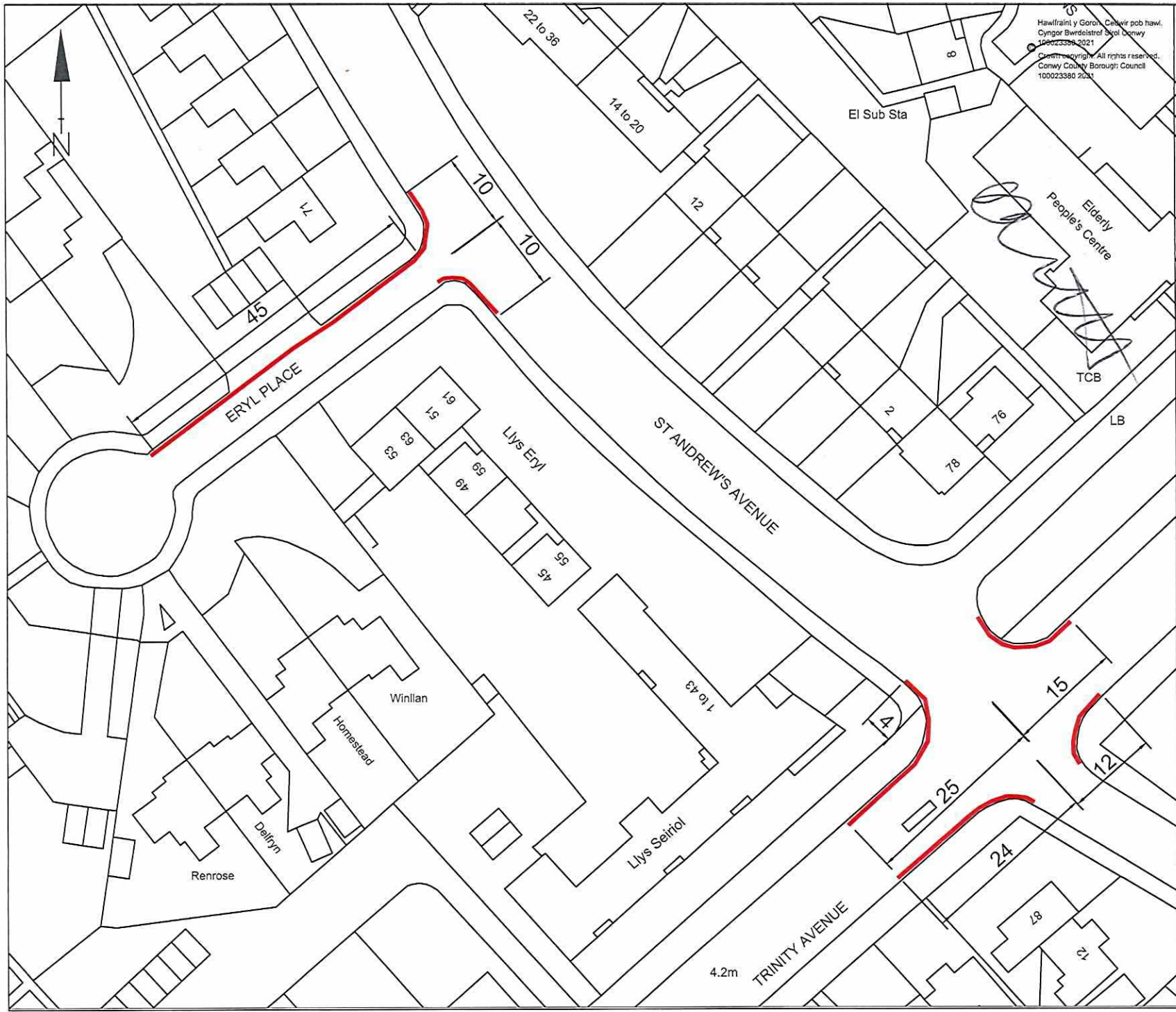
Darlunwyd gan / Drawn by:
JCS

Gwirhwyd gan / Checked by:
JTG

Llun Rhif / Drawing No:
L/117/22/23



Yn ôl Rheol y Goren. Cofrestrwyd ym 10/02/2022. © 2022. Crown copyright. All rights reserved. Conwy County Borough Council 10022381/23



Hawffraint y Goron. Cefnir pob hawl.
 Cyngor Bwrdeistref Sirol Conwy
 100023380 2021
 Crown Copyright. All rights reserved.
 Conwy County Borough Council
 100023380 2021

Allwedd / Key:

Dim aros ar unrhyw adeg
 No waiting at any time

16/14/25

Ph/Rev	Details	Rev by	Chk by	Date
REVISIONS				



Geraint Edwards, BEng (Hons) CEng FICE

Penrhos Cwmnaeth
 CYNGOR BWRDEISTREF SIROL CONWY
 Yr Amgylchedd, Ffyrdd a Chyfleusterau
 PO Box 1
 Conwy
 LL30 9GN

Head of Service
 CONWY COUNTY BOROUGH COUNCIL
 Environment, Roads and Facilities
 PO Box 1
 Conwy
 LL30 9GN

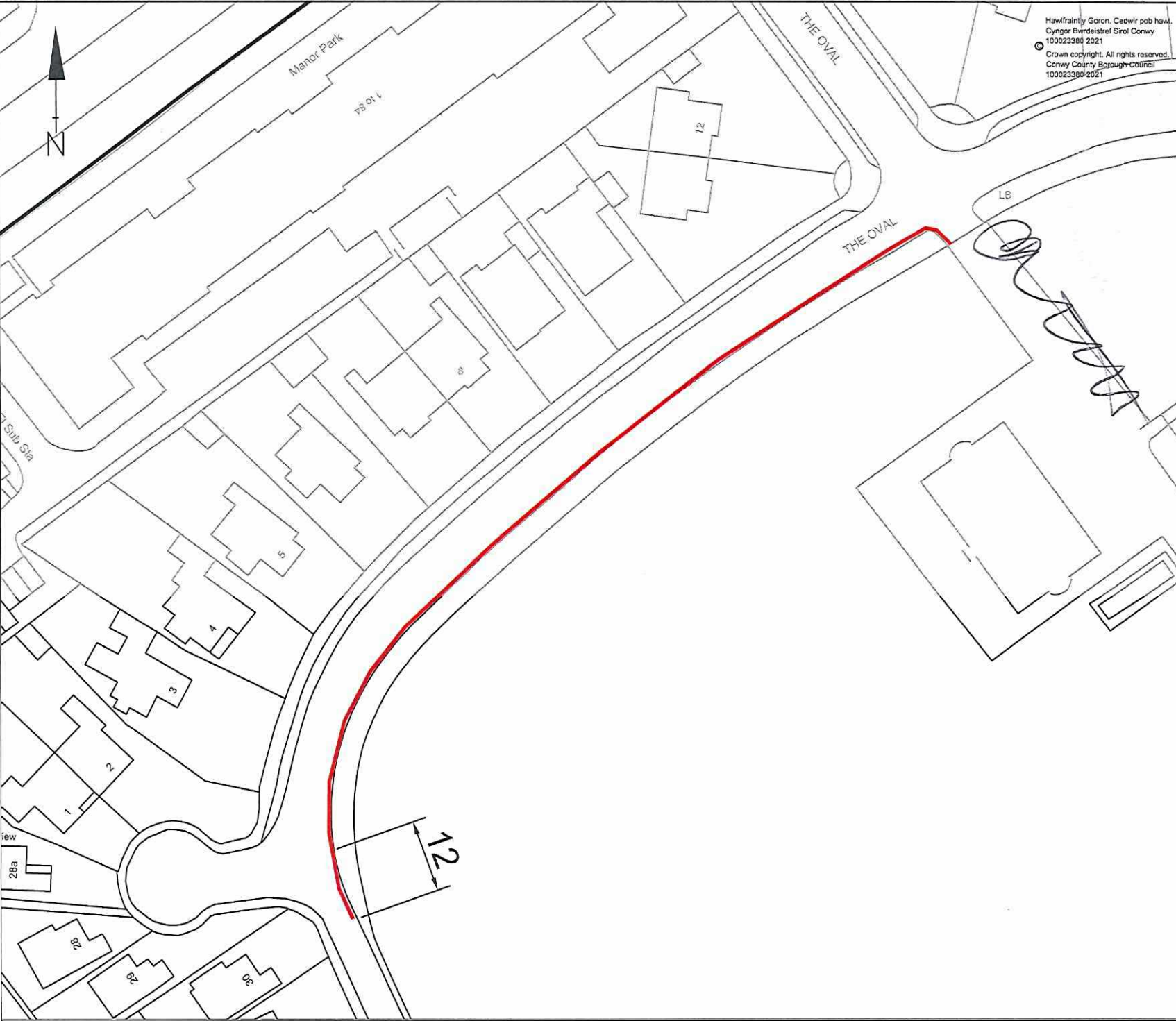
Adain / Section:
 Yr Amgylchedd, Ffyrdd a Chyfleusterau
 Environment Roads and Facilities

Prosiect / Project:
**Gwharddiadau aros
 Waiting restrictions
 Trinity Avenue & Eryl Place
 Llandudno**

Graddfa / Scale: NTS
 Dyddiad / Date: 12/05/22


Darluniwyd gan / Drawn by: JCS
 Gwiriwyd gan / Checked by: JTG

Llun Rhif / Drawing No: **L/1/17/22/25**
 Rev:



Hawffraintly Goron. Cedwir pob haw.
 Cyngor Bwrdeistref Sirol Conwy
 100023380 2021
 Crown copyright. All rights reserved.
 Conwy County Borough Council
 100023380 2021

Allwedd / Key:

 Dim aros ar unrhyw adeg
 No waiting at any time

181409

CYFUNGIAD PRESENNOL
 EXISTING RESTRICTIONS

Ph/Rev	Details	Rev by	Chk by	Date
REVISIONS				


CONWY
 CYNGOR BWRDEISTREF SIROL
 COUNTY BOROUGH COUNCIL

Geraint Edwards, BEng (Hons) CEng FICE

Penrhyn Gwasanaeth
 CYNGOR BWRDEISTREF SIROL CONWY
 Yr Amgylchedd, Ffyrdd a Chyfleusterau
 PG Box 1
 Conwy
 LL50 9CU

Head of Service
 CONWY COUNTY BOROUGH COUNCIL
 Environment, Roads and Facilities
 PG Box 1
 Conwy
 LL50 9CU

Adain / Section:
 Yr Amgylchedd, Ffyrdd a Chyfleusterau
 Environment Roads and Facilities

Prosiect / Project:
Gwharddiadau aros
Waiting restrictions
The Oval
Llandudno

Graddfa / Scale:
 NTS

Dyddiad / Date:
 12/05/22

Darluniwyd gan / Drawn by:
 JCS

Gwiriwyd gan / Checked by:
 JTG

Llun Rhif / Drawing No:
L/117/22/26

Rev:

Allwedd / Key:

Dim arcos ar unrhyw adeg
No waiting at any time

181470

CYFNGIAD PRESENNOL
EXISTING RESTRICTIONS

Ph/Rev | Details | Rev by | Chk by | Date

REVISIONS



CYNGOR BWRDEISTREF SIROL
COUNTY BOROUGH COUNCIL

Geraint Edwards, BEng (Hons) CEng FICE

Prifswyddwr Cwmwl
CONWY BWRDEISTREF SIROL, CONWY
PO Box 1, Ynys-y-Ddud, Ynys-y-Ddud
Conwy, LL57 2JN
Lloches
Lloches

Adain / Section:

Yr Amgylchedd, Ffyrdd a Chylfeusterau
Environment Roads and Facilities

Prosiect / Project:

Gwharddiadau aros
Waiting restrictions
Bodnant Crescent
Llandudno

Graddfa / Scale:

NTS

Dyddiad / Date:

12/05/22

Darlunwyd gan / Drawn by:

JCS

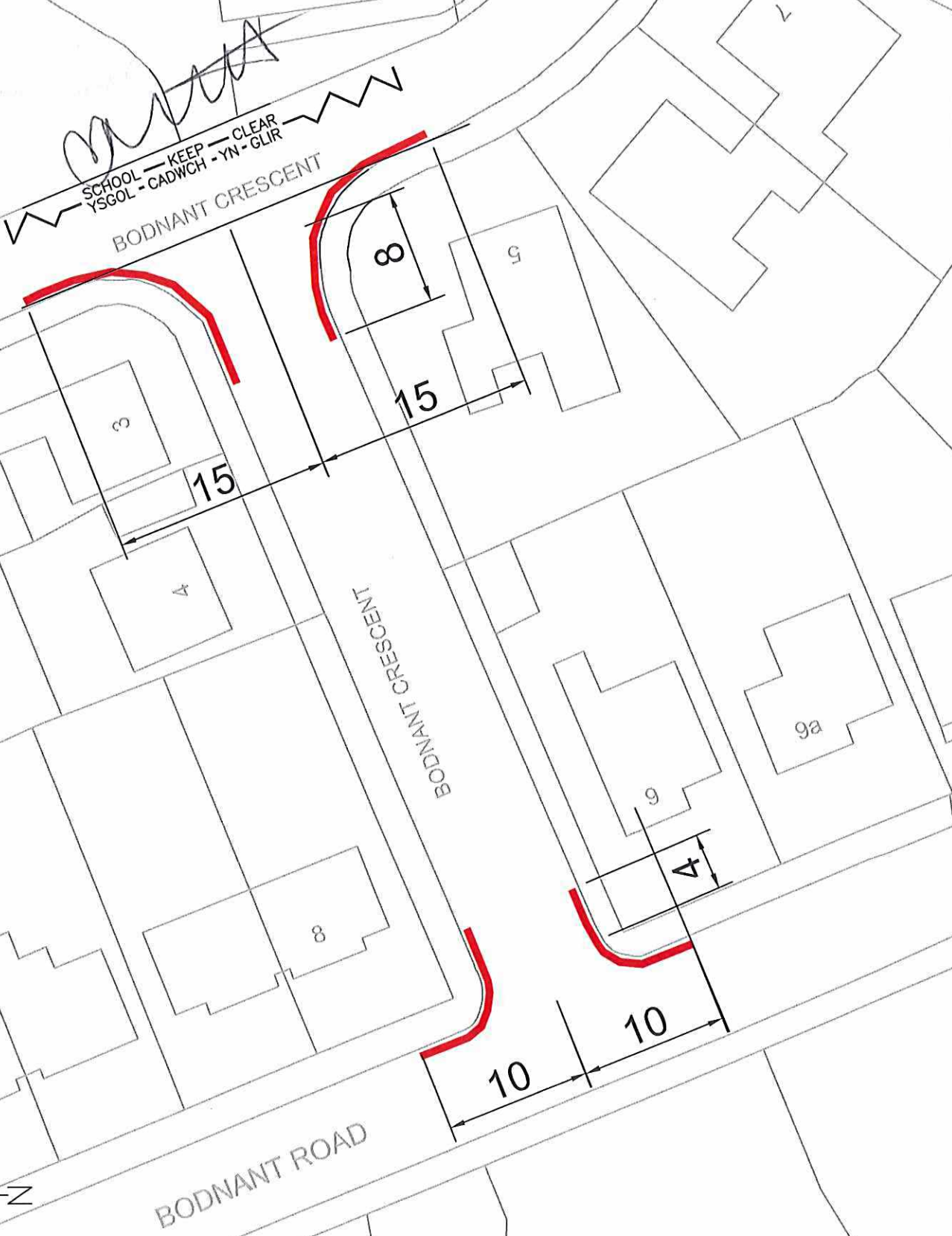
Gwirfwyd gan / Checked by:

JTG

Llun Rhif / Drawing No:

L/1/17/22/27

Hysbysu Cwmwl, Cychwyn pob hawl.
Conwy Borough Council
100223380 2021
©
Cwmwl copyright. All rights reserved.
Conwy Borough Council
100223380 2021



SCHOOL — KEEP — CLEAR
YSGOL — CADWCH — YN — GLIR

BODNANT CRESCENT

BODNANT CRESCENT

BODNANT ROAD



15

15

8

10

10

4

3

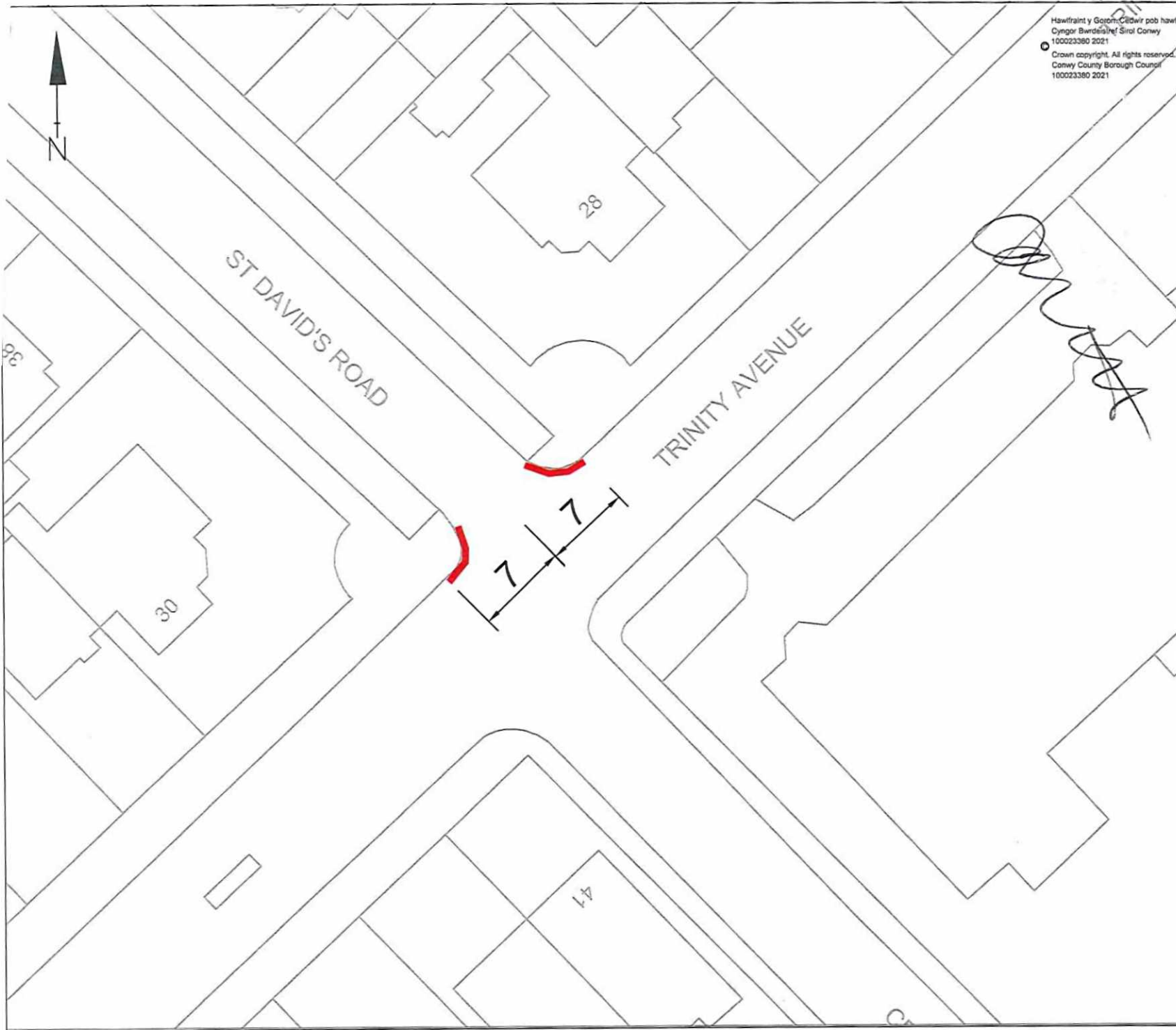
4

8

5

6

9a



Hawffraint y Goron. Cildwir pob hawl.
 Cyngor Bwrdeistref Sirol Conwy
 100023380 2021
 Crown copyright. All rights reserved.
 Conwy County Borough Council
 100023380 2021

Allwedd / Key:

**CYFNGIADAU ARFAETHEDIG
 PROPOSED RESTRICTIONS**

Dim aros ar unrhyw adeg
 No waiting at any time

19/4/21

**CYFNGIAD PRESENNOL
 EXISTING RESTRICTIONS**

Ph/Rev	Details	Rev by	Chk by	Date
--------	---------	--------	--------	------

REVISIONS



Geraint Edwards, BEng (Hons) CEng FICE
 Penrhos Gwasanaeth
 CYNGOR BWRDEISTREF SIROL CONWY
 Yr Amgylchedd, Ffyrdd a Chyfeusterau
 PO Box 1
 Conwy
 LL30 5GN

Head of Service
 CONWY COUNTY BOROUGH COUNCIL
 Environment, Roads and Facilities
 PO Box 1
 Conwy
 LL30 5GN

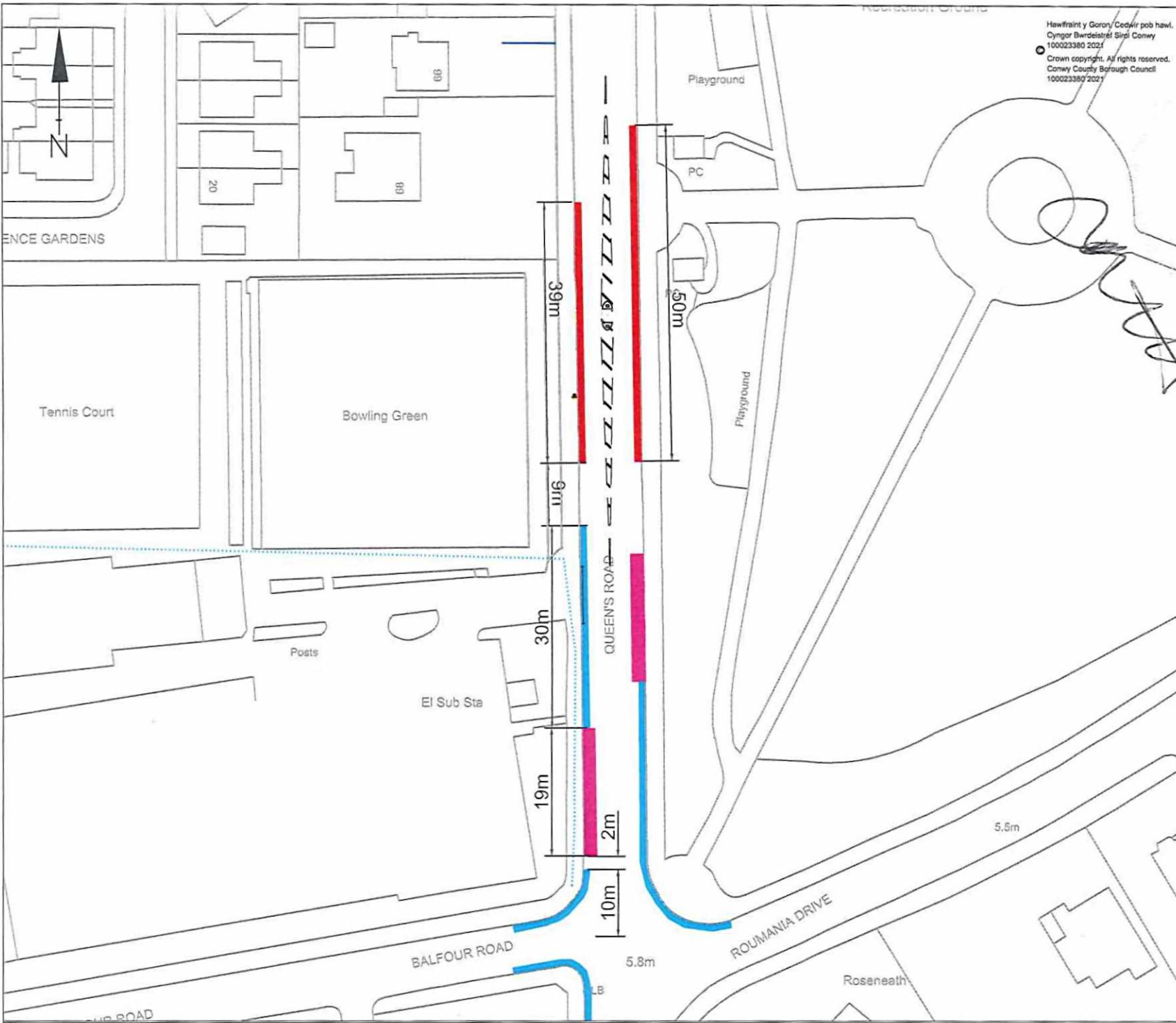
Adain / Section:
 Yr Amgylchedd, Ffyrdd a Chyfeusterau
 Environment Roads and Facilities

Prosiect / Project:
**Gwharddiadau aros
 Waiting restrictions
 Trinity Ave j/w St Davids Road
 Llandudno**

Graddfa / Scale: NTS
 Dyddiad / Date: 12/05/22


Darlunwyd gan / Drawn by: JCS
 Gwirfwyd gan / Checked by: JTG


Llun Rhif / Drawing No: **L/1/17/22/28**
 Rev:



Hawffraint y Goron / Cofwir pob hawl.
 Cyngor Bwrdeistref Sirol Conwy
 100023380 2021
 Crown copyright. All rights reserved.
 Conwy County Borough Council
 100023380 2021


Allwedd / Key:

 Dim aros ar unrhyw adeg
 No waiting at any time

 Dim aros ar unrhyw adeg
 No waiting at any time

14/11/22

**CYFNGIAD PRESENNOL
 EXISTING RESTRICTIONS**

 Dim aros ar unrhyw adeg
 No waiting at any time

Ph/Rev	Details	Rev by	Chk by	Date
REVISIONS				

CONWY
 CYNGOR BWRDEISTREF SIROL
 COUNTY BOROUGH COUNCIL

Gerald Edwards, BEng (Hons) CEng FICE

Prifwrth Gwasanaeth
 CYNGOR BWRDEISTREF SIROL CONWY
 Yr Amgylchedd, Ffyrdd a Chyfleusterau
 PO Box 1
 Conwy
 LL30 9DN

Head of Service
 CONWY COUNTY BOROUGH COUNCIL
 Environment, Roads and Facilities
 PO Box 1
 Conwy
 LL30 9DN

Adain / Section:
 Yr Amgylchedd, Ffyrdd a Chyfleusterau
 Environment Roads and Facilities

Prosiect / Project:
**Gwharddiadau aros
 Waiting restrictions
 Queens Road
 Llandudno**

Graddfa / Scale:
 NTS

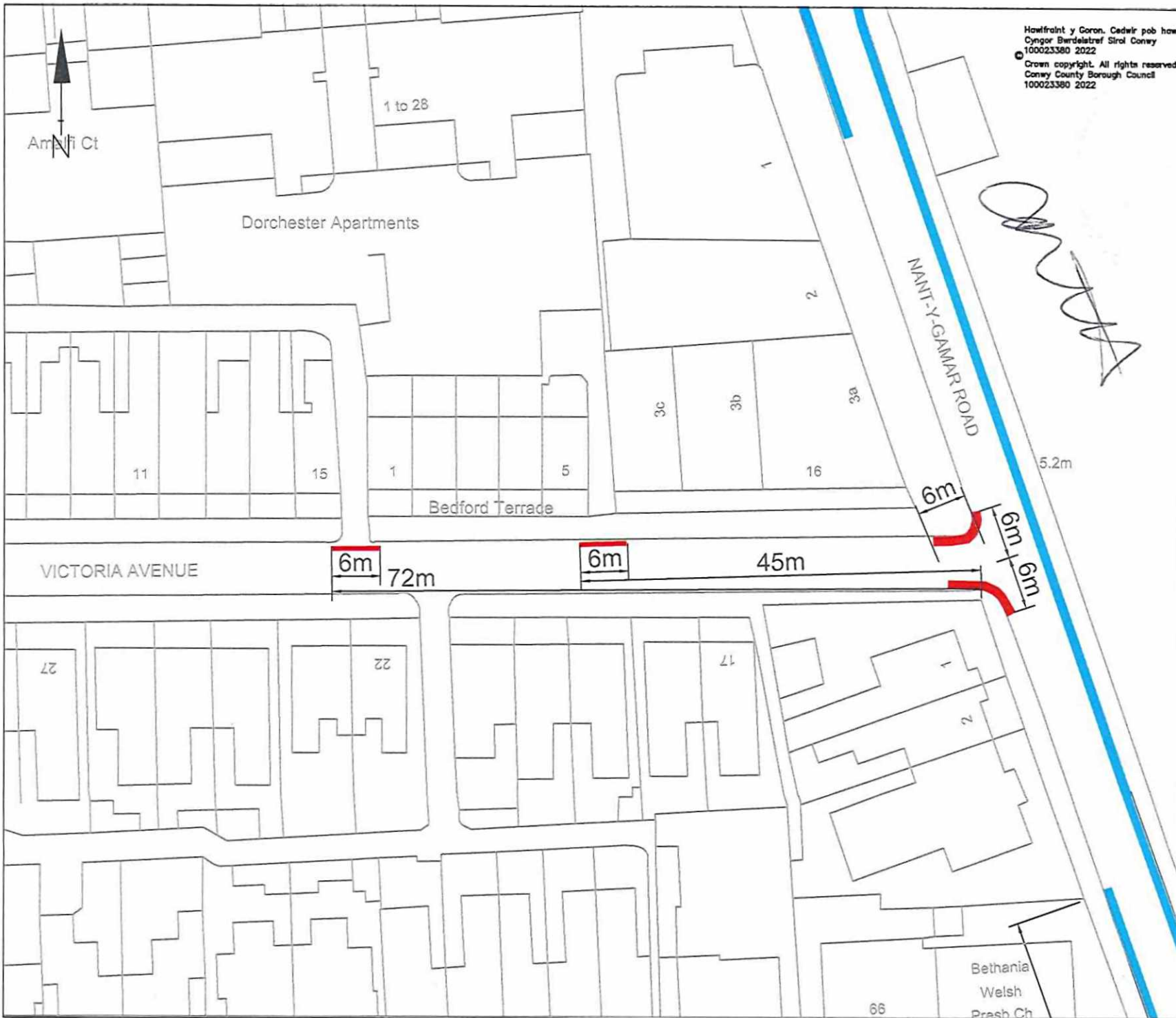
Dyddiad / Date:
 12/05/22

Darlunwyd gan / Drawn by:
 JCS

Gwiriwyd gan / Checked by:
 JTG


Llun Rhif / Drawing No:
L/1/17/22/30


Rev:



Hawffraint y Goron. Cedwir pob hawl
 Cyngor Bwrdeistref Sirol Conwy
 100023380 2022
 Crown copyright. All rights reserved.
 Conwy County Borough Council
 100023380 2022


Allwedd / Key:

 Dim aros ar unrhyw adeg
 No waiting at any time

 Dim aros ar unrhyw adeg
 No waiting at any time


161473

CYFNGIAD PRESENNOL
 EXISTING RESTRICTIONS

 Dim aros ar unrhyw adeg
 No waiting at any time

Ph/Rev	Details	Rev by	Chk by	Date

REVISIONS



Geraint Edwards, BEng (Hons) CEng FICE

Penrhos Gwasanaeth
 CYNGOR BWRDEISTREF SIROL CONWY
 Yr Amgylchedd, Ffyrdd a Chyfleusterau
 PO Box 1
 Conwy
 LL30 9GN

Head of Service
 CONWY COUNTY BOROUGH COUNCIL
 Environment, Roads and Facilities
 PO Box 1
 Conwy
 LL30 9GN

Adain / Section:
 Yr Amgylchedd, Ffyrdd a Chyfleusterau
 Environment Roads and Facilities

Prosiect / Project:
**Gwarddiadau aros
 Waiting restrictions
 Victoria Avenue
 Craig y Don**

Graddfa / Scale:
 NTS

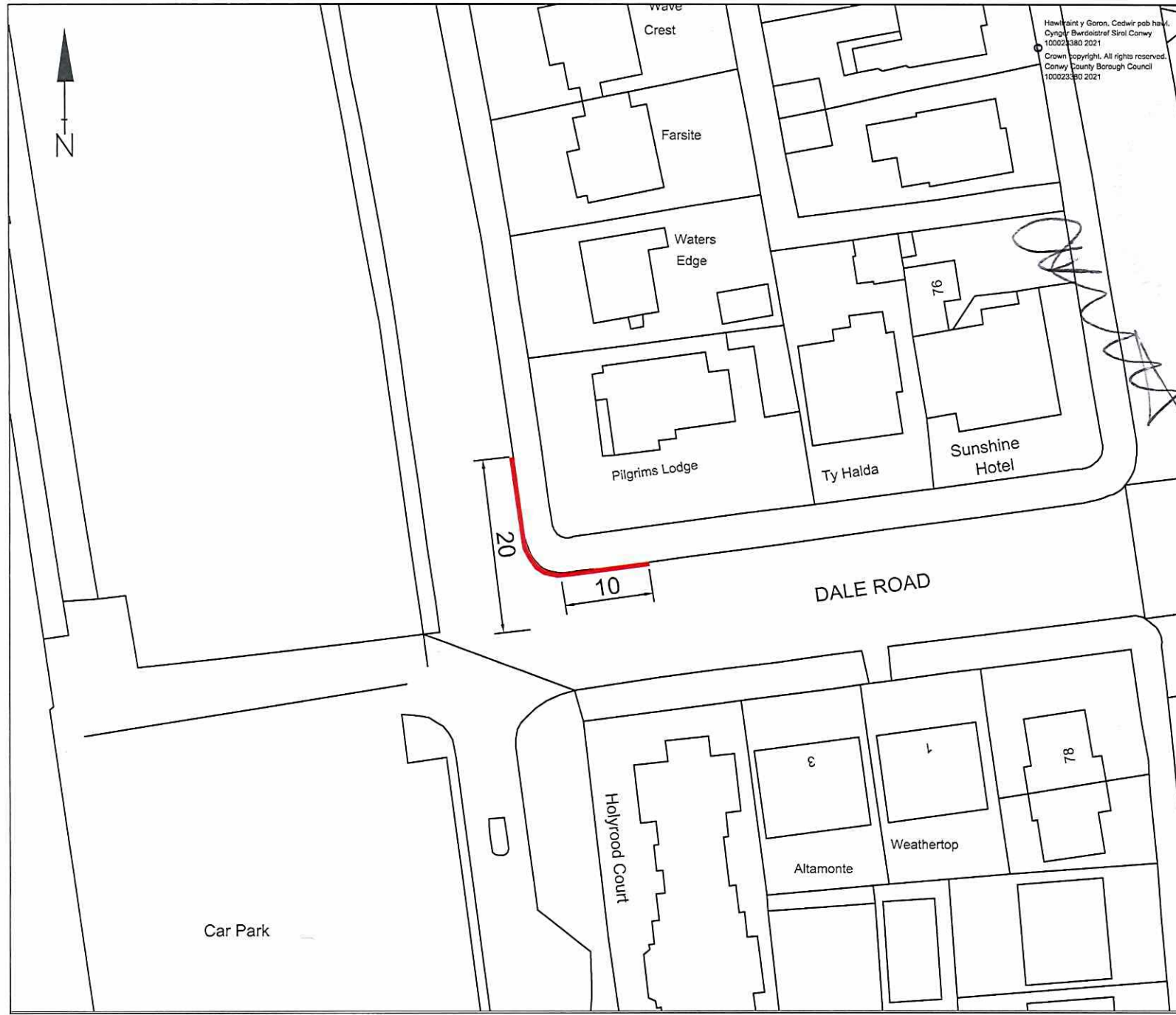
Dyddiad / Date:

Darluniwyd gan / Drawn by:
 JTG

Gwiriwyd gan / Checked by:
 JCS


Llun Rhif / Drawing No:
L/1/17/22/31


Rev:



Hawkiain y Gorn, Cedwir pob hawl.
 Cyngor Bwrdeistref Sirol Conwy
 100023380 2021
 Crown copyright. All rights reserved.
 Conwy County Borough Council
 100023380 2021

Allwedd / Key:

 Dim aros ar unrhyw adeg
 No waiting at any time

 Dim aros ar unrhyw adeg
 No waiting at any time

**CYFUNGIAD PRESENNOL
 EXISTING RESTRICTIONS**

18/1/24

Ph/Rev	Details	Rev by	Chk by	Date
REVISIONS				

CONWY
 CYNGOR BWRDEISTREF SIROL
 COUNTY BOROUGH COUNCIL

Gerald Edwards, BEng (Hons) CEng FICE

Adain / Section:
 Yr Amgylchedd, Ffyrdd a Chyfleusterau
 Environment Roads and Facilities

Prosiect / Project:
**Gwharddiadau aros
 Waiting restrictions
 Dale Road
 Llandudno**

Graddfa / Scale: NTS	Dyddiad / Date:
Darlunwyd gan / Drawn by: JTG	Gwiriwyd gan / Checked by: JCS
Llun Rhif / Drawing No: L/1/17/22/32	
Rev:	

Headlines / Gwneir / Cofrestrwyd yn Nhif /
 Cynwch / Cofrestrwyd yn Nhif /
 100223380 / 2021 /
 Cwneir / Cofrestrwyd yn Nhif /
 Conwy Cofrestrwyd yn Nhif /
 100223380 / 2021

Allwedd / Key:

Dim aros ar unrhyw adeg
 No waiting at any time

181475

CYFNGIAD PRESENNOL
 EXISTING RESTRICTIONS

Dim aros ar unrhyw adeg
 No waiting at any time

Phy/Rev	Details	Rev by	Chk by	Date
REVISIONS				

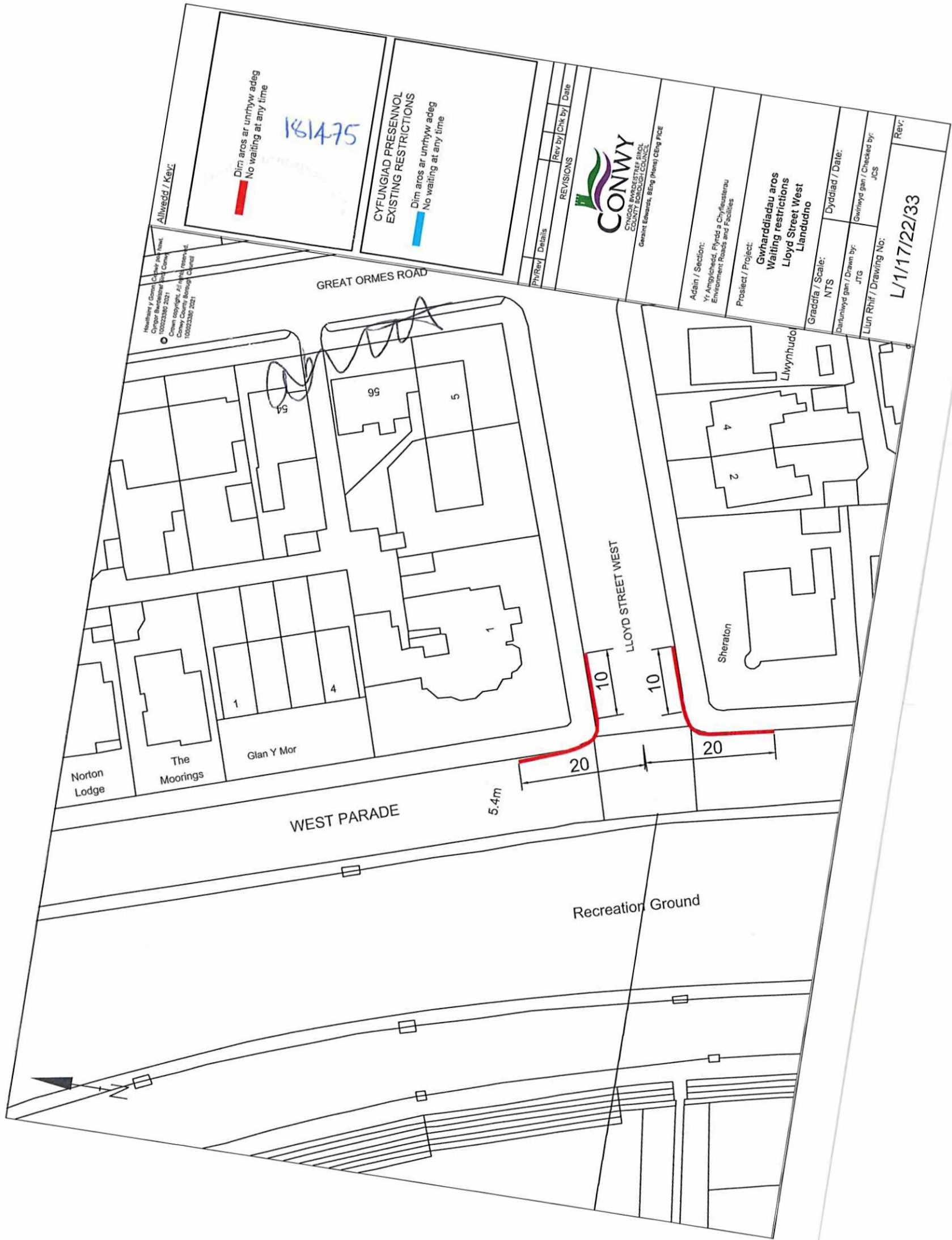


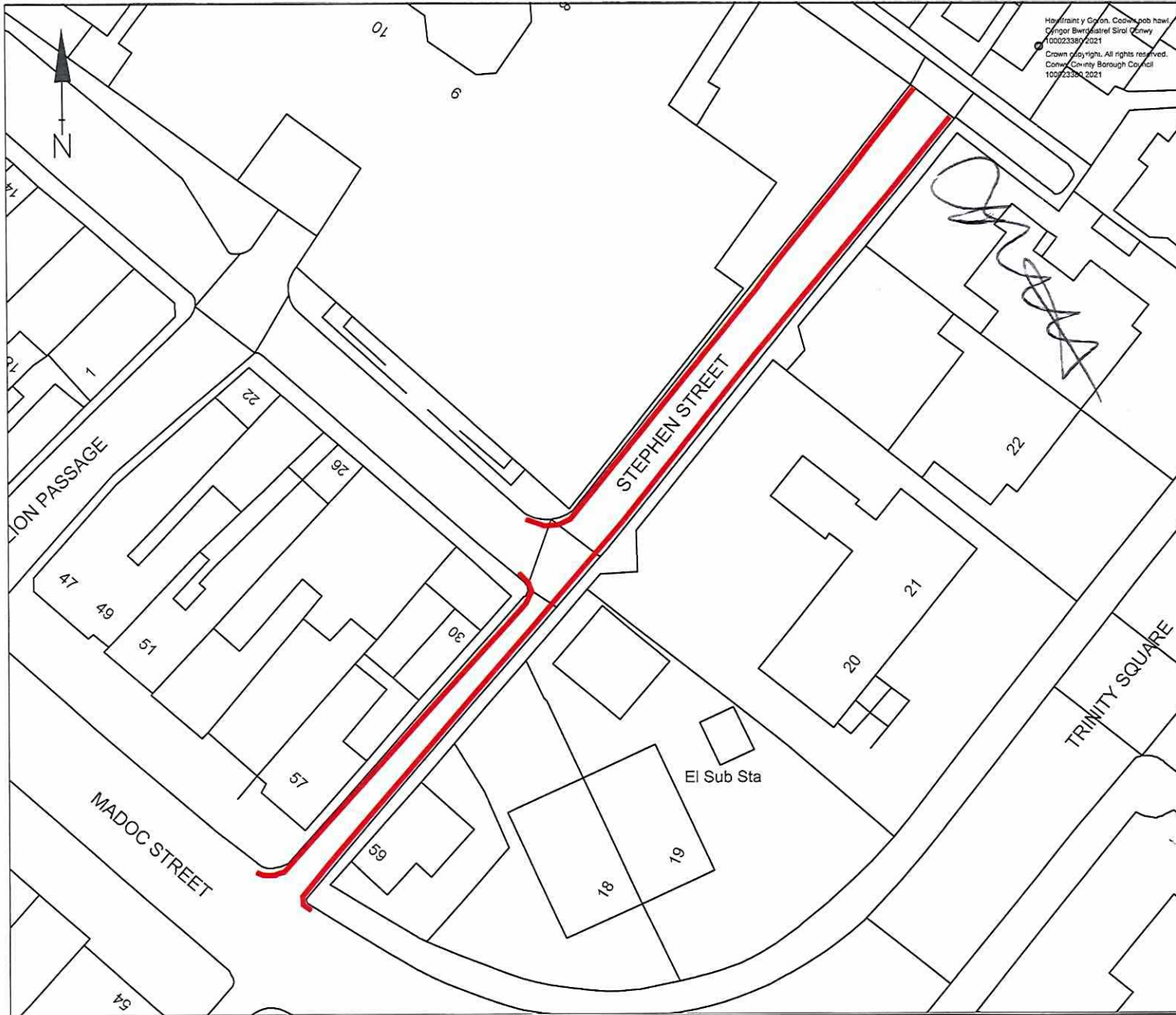
Adain / Section:
 Yr Amgylchedd, Ffyrdd a Chyflusterau
 Environment Roads and Facilities

Prosiect / Project:
 Gwharddiadau aros
 Waiting restrictions
 Lloyd Street West
 Llandudno

Graddfa / Scale:
 NTS
 Dyddiad / Date:
 Daflunwyd gan / Drawn by:
 JTG
 Gwirwyd gan / Checked by:
 JCS


Llun Rhif / Drawing No:
 L/11/17/22/33
 Rev:





Hysbysu i Gyhoeddus. Codiwyd gan hysbysu.
 Cyngor Bwrdeistref Sirol Conwy
 100923390 2021
 Crown copyright. All rights reserved.
 Conwy County Borough Council
 100923390 2021

Allwedd / Key:


 Dim aros a dim llwytho ar unrhyw adeg
 No waiting and no loading at any time


18/1/22

**CYFNGIAD PRESENNOL
 EXISTING RESTRICTIONS**

Dim aros ar unrhyw adeg
 No waiting at any time

Ph/Rev	Details	Rev by	Chk by	Date

REVISIONS



CONWY
 CYNGOR BWRDEISTREF SIROL
 COUNTY BOROUGH COUNCIL
 Geraint Edwards, BEng (Hons) CEng FICE

Adain / Section:
 Yr Amgylchedd, Ffyrdd a Chyfleusterau
 Environment Roads and Facilities

Prosiect / Project:
**Gwharddiadau aros
 Waiting restrictions
 Stephen Street
 Llandudno**

Graddfa / Scale:
 NTS

Dyddiad / Date:

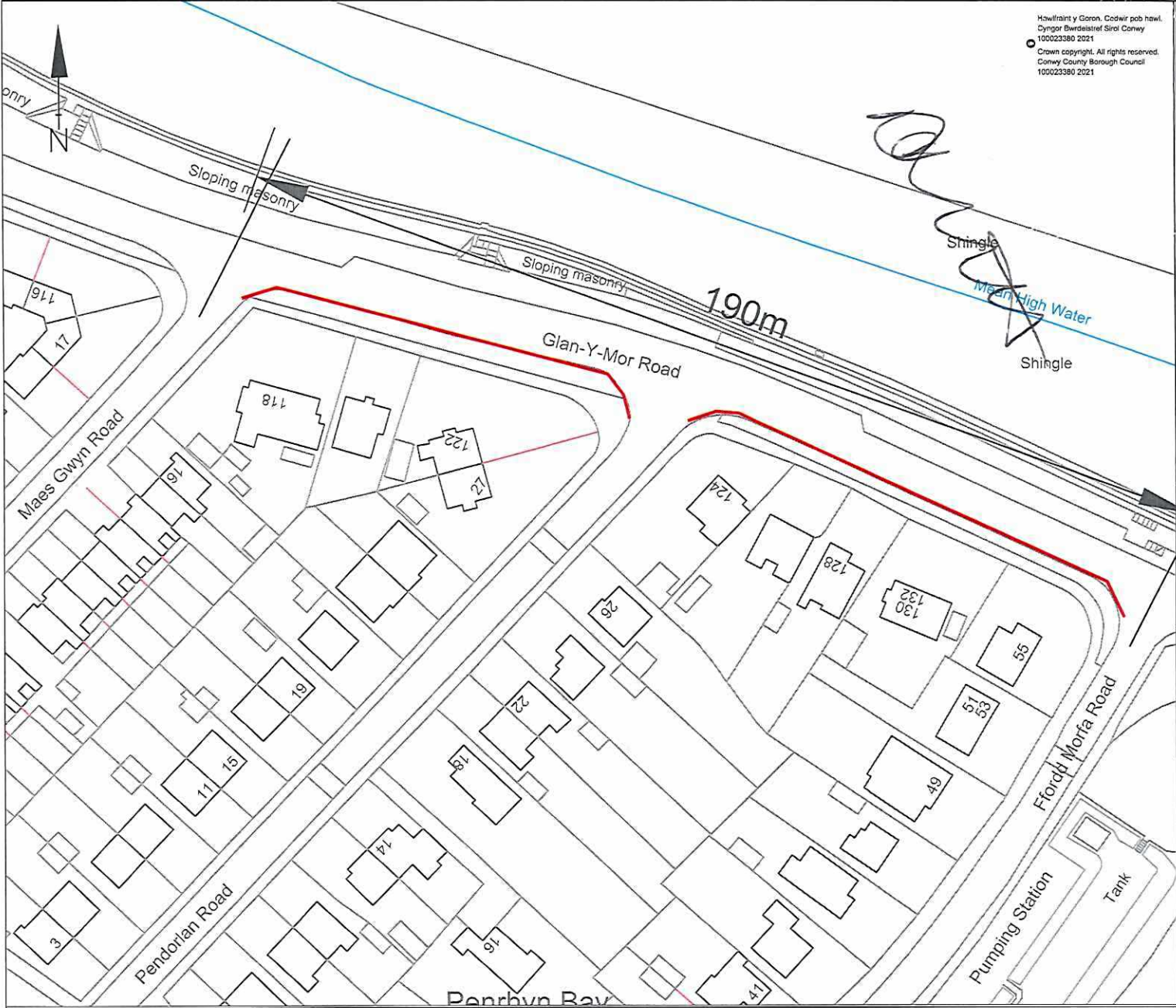
Darlunwyd gan / Drawn by:
 JTG

Gwirwyd gan / Checked by:
 JCS

Llun Rhif / Drawing No:

Rev:

L/1/17/22/34



Hwffraint y Goron. Cofrestr pob hawl.
 Dynodwr Swyddfastraf Sirol Conwy
 100023380 2021
 Crown copyright. All rights reserved.
 Conwy County Borough Council
 100023380 2021

Allwedd / Key:

Dim aros 1 Ebrill i 30 Medi
 No waiting 1April - 30 September

181A77

CYFNGIAD PRESENNOL
 EXISTING RESTRICTIONS

PH/Rev	Details	Rev by	Chk by	Date
REVISIONS				



Adain / Section:
 Yr Amgylchedd, Ffyrdd a Chyfleusterau
 Environment Roads and Facilities

Proiect / Project:
Gwarddiadau aros
Waiting restrictions
Glan y Mor Road
Llandudno

Graddfa / Scale: NTS
 Dyddiad / Date:

Darlunwyd gan / Drawn by: JTG
 Gwirwyd gan / Checked by: JCS

Llun Rhif / Drawing No: **L/1/17/22/35**
 Rev:

Alwedd / Key:



Dim aros a dim llwytho ar unrhyw adeg
No waiting and no loading at any time


18/478

CYFNGIAD PRESENNOL
EXISTING RESTRICTIONS



Dim aros ar unrhyw adeg
No waiting at any time

PH/Rev	Details	Rev by	Chk by	Date
REVISIONS				



Adain / Section:
Yr Amgylchedd, Ffyrdd a Chyfleusterau
Environment Roads and Facilities

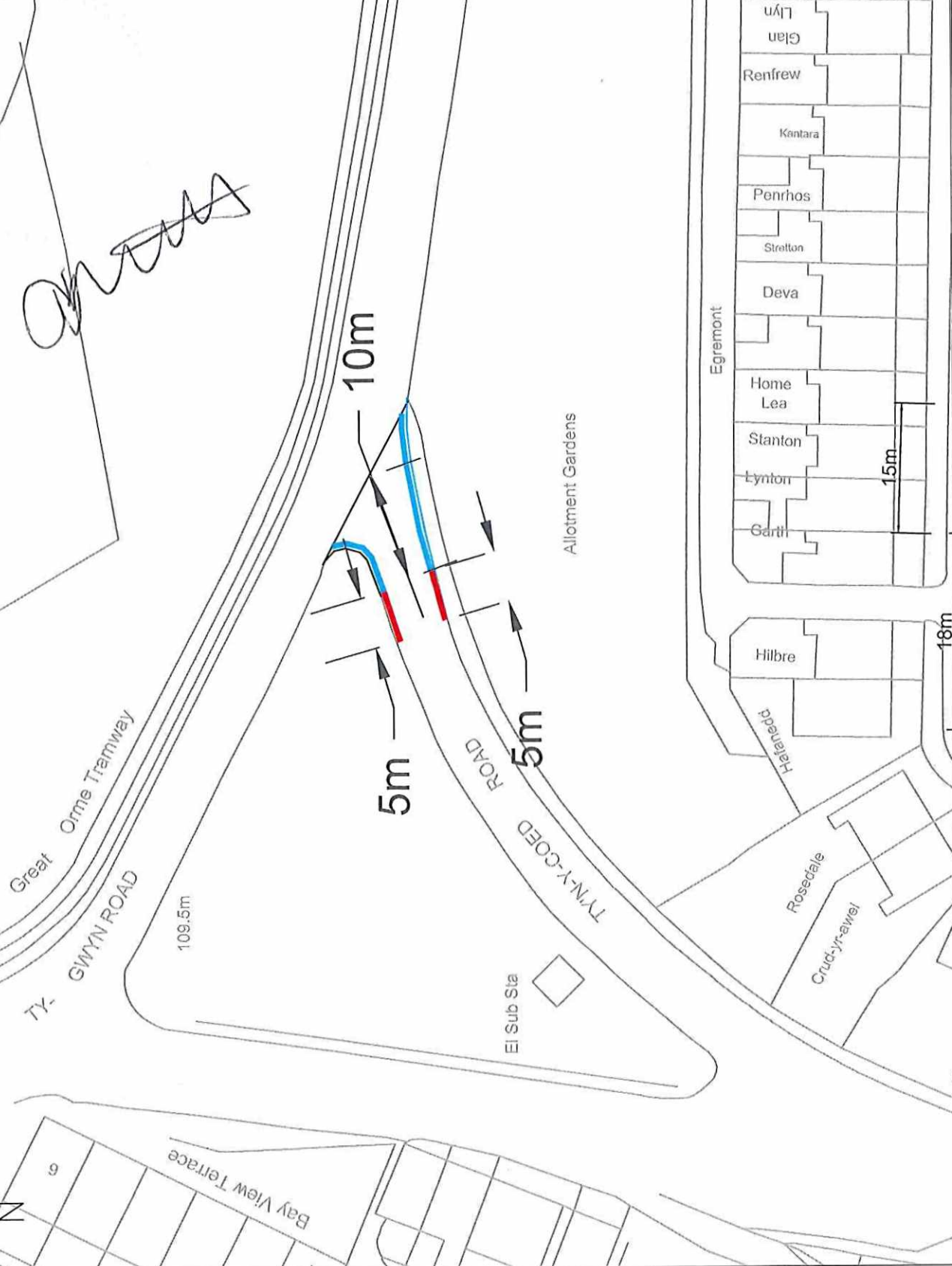
Prosiect / Project:
Gwharddiadau aros
Waiting restrictions
Tyn y Coed Road
Llandudno

Graddfa / Scale:
NTS
Dyddiad / Date:

Darlunwyd gan / Drawn by:
JTG
Gwirwyd gan / Checked by:
JCS


Llun Rhif / Drawing No:
L/11/17/22/37
Rev:

Hawffran y Goron. Cofreir pob hawl.
Cynor Bwrdeistref Sirol Conwy
100023380 2021
©
Crown copyright. All rights reserved.
Conwy County Borough Council
100023380 2021



Hwylfwrdd y Gornen, Caeleir pob hawl.
 Conwy Cymru
 100023300 2021
 Crown copyright. All rights reserved.
 Conwy County Borough Council
 100023300 2021

Allwedd / Key:

 Dim aros a dim llwytho ar unrhyw adeg
 No waiting and no loading at any time

18/1/2021

**CYFNGIAD PRESENNOL
 EXISTING RESTRICTIONS**

 Dim aros ar unrhyw adeg
 No waiting at any time

Phi/Rev	Details	Rev by	Chk by	Date
REVISIONS				



Adain / Section:
 Yr Anglychedd, Ffyrdd a Chyfleusterau
 Environment Roads and Facilities

Prosiect / Project:
 Gwharddiadau aros
 Waiting restrictions
 Clifton Road
 Llandudno

Graddfa / Scale:
 NTS

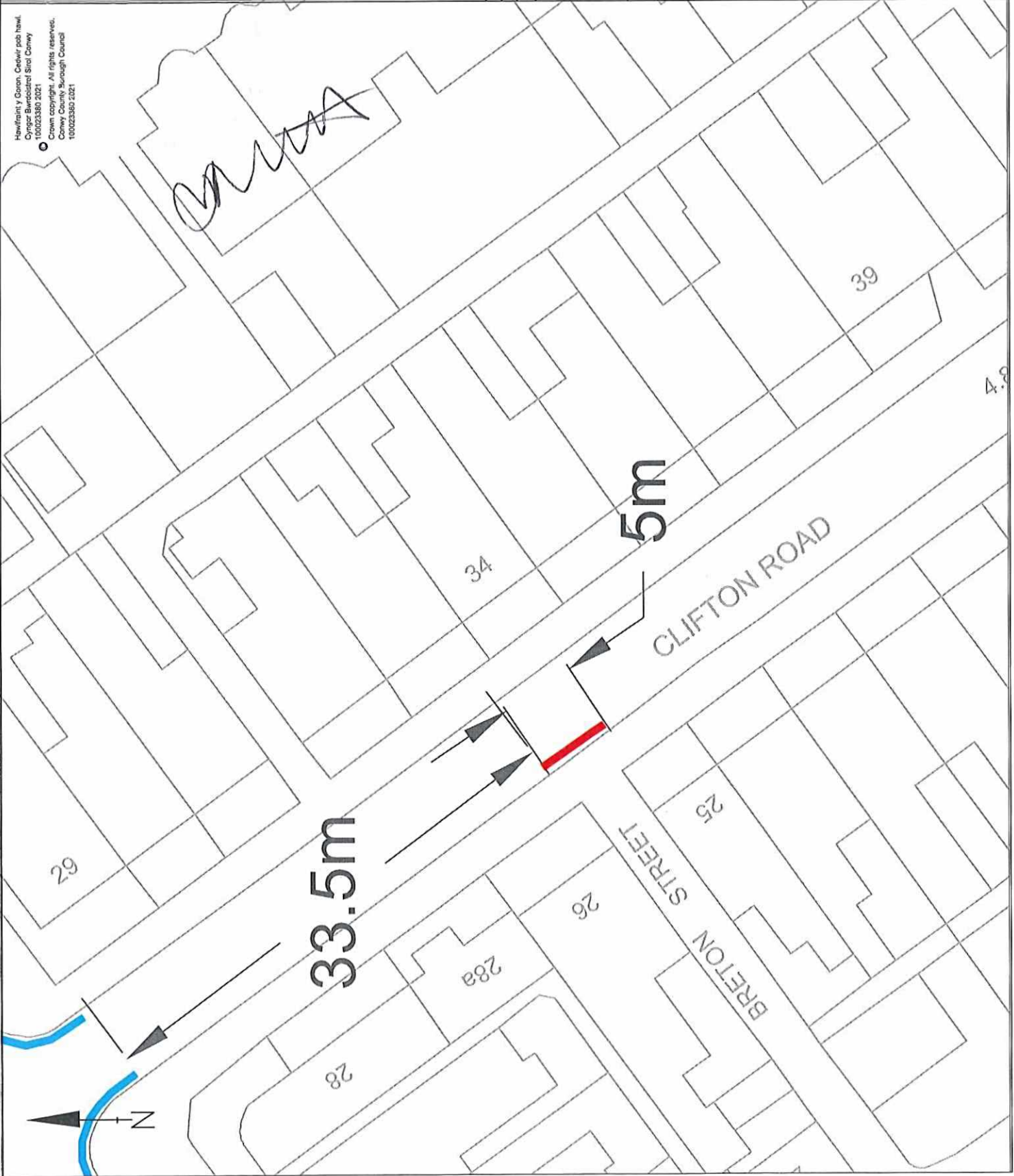
Dyddiad / Date:

Darlunwyd gan / Drawn by:
 JTG

Gwirfwyd gan / Checked by:
 JCS

Lun Rhif / Drawing No.:
 L/11/17/22/38

Rev:



THE COUNTY BOROUGH OF CONWY (VARIOUS ROADS LLANDUDNO)
(PROHIBITION
AND RESTRICTION OF WAITING) ORDER 2023 – Part 1

The Conwy County Borough Council (hereinafter referred to as "the Council") in exercise of its powers under Sections 1 and 2 (and Part IV of Schedule 9) of the Road Traffic Regulation Act 1984 (hereinafter referred to as "the Act of 1984"), and of all other enabling powers and after consultation with the Chief Officer of Police in accordance with Part III of Schedule 9 to the Act of 1984 hereby makes the following Order.-

1. This Order shall come into operation on the 14 day of August Two thousand and twenty three and may be cited as "The County Borough of Conwy (Various Roads Llandudno) (Prohibition and Restriction of Waiting) Order 2023 – Part 1".

2. (1) In this Order:-

"authorised cab rank" means any area of carriageway which is comprised within and indicated by a road marking complying with diagram 1028.2 in Schedule 6 of the Traffic Signs Regulations and General Directions 2016,

"authorised parking place" means any parking place on a road authorised or designated by an Order made or having effect as if made under the Act of 1984;

"bus stop area" means any area of carriageway in any length of road specified in any Article or Schedule hereto intended for the waiting of buses which is comprised within or indicated by a road marking complying with either diagrams 1025.1, 1025.3, 1025.4 in Schedule 6 to the Traffic Signs Regulations and General Directions 2016,

"hackney carriage" has the same meaning as in Section 38(1) of the Vehicles (Excise) Act, 1971;

"disabled person's badge" has the same meaning as in the Disabled Persons (Badges for Motor Vehicles) (Wales) Regulations 2000,

"parking disc" has the same meaning as in Regulation 8 of the Local Authorities' Traffic Orders (Exemptions for Disabled Persons) (Wales) Regulations 2000;

(2) For the purpose of this Order a vehicle shall be regarded as displaying a disabled person's badge in the relevant position, if -

(a) the badge has not ceased to be in force; and

(b) (i) the badge is exhibited on the dashboard or fascia of the vehicle, or

(ii) where the vehicle is not fitted with a dashboard or fascia, the badge is exhibited in a conspicuous position on the front or near side of the vehicle, so that the front of the badge is clearly legible from outside the vehicle.

(3) For the purposes of this Order a vehicle shall be regarded as displaying a parking disc in the relevant position if.-

- (a) the disc is exhibited on the dashboard or fascia of the vehicle, or
- (b) where the vehicle is not fitted with a dashboard or fascia the disc is clearly exhibited in a conspicuous position on the vehicle
- (4) Except where otherwise stated any reference in this Order to a numbered Article or Schedule is a reference to the Article or Schedule bearing that number in this Order
- 3 Save as provided in Article 7 of this Order no person shall, except upon the direction or with the permission of a police constable or civil enforcement officer in uniform, cause or permit any vehicle to wait at any time in the lengths of road specified in Schedule 1.
- 4 Save as provided in Article 8 of this Order no person shall, except upon the direction or with the permission of a police constable or civil enforcement officer in uniform, cause or permit any vehicle to wait, or load at any time in the length of road specified in Schedule 2.
- 5 Save as provided in Article 7 of this Order no person shall, except upon the direction or with the permission of a police constable or civil enforcement officer in uniform, cause or permit any vehicle to wait at any time 9am – 6pm 1 April to 30 September in the lengths of road specified in Schedule 3.
- 6. The (Prohibition and Restriction of Waiting and On-Street Parking Places) Consolidation Order 2006) is hereby revoked insofar only as it relates to the restrictions imposed on the length of road specified in Schedule 4 of this Order and shall otherwise remain in full force and effect
- 7. (1) Nothing in Article 3 and 5 of this Order shall render it unlawful to cause or permit any vehicle to wait in the length(s) of road referred to therein for so long as may be necessary to enable:-
 - (a) A person to board or alight from the vehicle.
 - (b) Goods to be loaded on to or unloaded from the vehicle
 - (c) The vehicle, if it cannot conveniently be used for such purposes in any other road, to be used in connection with any of the following operations, namely -
 - (i) Building, industrial or demolition operations.
 - (ii) The removal of any obstruction to traffic.
 - (iii) The maintenance, improvement or reconstruction of the said length(s) of road
 - (iv) The laying, erection, alteration or repair, in or in land adjacent to the said length(s) of road, of any sewer or of any main pipe or apparatus for the supplying of gas, water, or electricity, or of any

Telecommunications apparatus as defined in the Telecommunications Act, 1984.

- (d) The vehicle, if it cannot conveniently be used for such purposes in any other road to be used in the service of a local authority or a public utility company in pursuance of statutory powers or duties.
 - (e) The vehicle of a universal service provider under the Section 125 of the Postal Services Act 2000
 - (f) The vehicle to wait at or near to any premises situated on or adjacent to the said length(s) of road for so long as such waiting by that vehicle is reasonably necessary in connection with any wedding or funeral.
 - (g) The vehicle to be used for fire brigade, police or ambulance purposes
- (2) Nothing in Article 3 and 5 of this Order shall render it unlawful to cause or permit a disabled person's vehicle which displays in the relevant position a disabled person's badge, and a parking disc (on which the driver, or other person in charge of the vehicle has marked the time at which the period of waiting began), to wait in the length(s) of road referred to in that Article for a period not exceeding 3 hours (not being a period separated by an interval of less than 1 hour from a previous period of waiting by the same vehicle in the same day)
8. (1) Nothing in Article 4 of this Order shall render it unlawful to cause or permit any vehicle to wait in the length(s) of road referred to therein for so long as may be necessary to enable:-
- (a) The vehicle, if it cannot conveniently be used for such purposes in any other road, to be used in connection with any of the following operations, namely:-
 - (i) Building, industrial or demolition operations.
 - (ii) The removal of any obstruction to traffic.
 - (iii) The maintenance, improvement or reconstruction of the said length(s) of road.
 - (iv) The laying, erection, alteration or repair, in or in land adjacent to the said length(s) of road, of any sewer or of any main pipe or apparatus for the supplying of gas, water, or electricity, or of any Telecommunications apparatus as defined in the Telecommunications Act, 1984
 - (v) The vehicle, if it cannot conveniently be used for such purposes in any other road to be used in the service of a local authority or a public utility company in pursuance of statutory powers or duties
 - (b) The vehicle of a universal service provider under the Section 125 of the Postal Services Act 2000

- (c) The vehicle to wait at or near to any premises situated on or adjacent to the said length(s) of road for so long as such waiting by that vehicle is reasonably necessary in connection with any wedding or funeral
- (d) The vehicle to be used for fire brigade, police or ambulance purposes
- (e) A vehicle waiting when the person in control of the vehicle is required to stop by law, or is obliged to stop in order to avoid an accident or is prevented from proceeding by circumstances outside their control

- 9 Insofar as any provision of this Order conflicts with a proviso which is contained in an Order made or having effect as if made under the Act of 1984 and existing at the time when this Order comes into operation, and which imposes a restriction or prohibition on vehicles other than stage carriages or express carriages in a bus stop area or grants an exemption from such restriction or prohibition, that provision of that Order shall prevail
- 10 The prohibition and restrictions imposed by this Order shall be in addition to and not in derogation from any restriction or requirement imposed by any regulations made or having effect as if made under the Act of 1984 or by or under any other enactment.

Schedule 1
(No waiting at any time)

Tudno Street	North-western side; From its junction with Old Road for a distance of 5 metres in a north easterly direction
Old Road	North-eastern side; From its junction with Tudno Street for a distance of 3 metres in a north-easterly direction
Great Ormes Road	Eastern side; from a point 16 metres north of its junction with Lloyd Street West for a distance of 4 metres in a north-westerly direction
Bryniau Road	Eastern side; from a point 15 metres south east of its junction with Lloyd Street West for a distance of 3 metres in a south- easterly direction
Abbey Road	South side; from its eastern junction with West Parade for a distance of 20 metres in an easterly direction
West Parade	North east side; from its southern access with Abbey Road for a distance of 15 metres in a south easterly direction
Whiston Passage	Both sides; from its junction with itself for a distance of 15 metres in a north westerly direction
Salisbury Passage	Both sides; from its junction with Salisbury Road for a distance of 4 metres
Salisbury Road	Western side; from a point 5 metres north-west of its junction with Salisbury Passage for distance of 10 metres in a south-easterly direction
Bryniau Road	Western side; from a point 41 metres north west of its junction with Fairways for a distance of 13 metres in a north westerly direction
Great Ormes Road	Western Side; from a point 4 metres south of its junction with Back Great Ormes Road for a distance of 5 metres in a southerly direction

Cwm Road	<p>North eastern side;</p> <ol style="list-style-type: none"> 1 from a point 13 metres north of its junction with Ffordd Penrhyn for a distance of 57 metres in a south-easterly direction 2 from a point 23 metres west of its junction with Ffordd Gwynedd to a point 72 metres south of Ffordd Penrhyn <p>South western side; from a point 23 metres west of its junction with Ffordd Gwynedd to a point 72 metres south of Ffordd Penrhyn</p>
Ffordd Penrhyn	Both sides; from its junction with Cwm Road for a distance of 7 metres
Brookes Street	Both sides; from its junction with Trinity Avenue to its junction with Edwards Street
Maesdu Road	North western side; from a point 11 metres west of its junction with Conway Road for a distance of 48 metres
St Mary's Road	<p>South west side; from a point 6 metres north west of its junction with St David's Place for a distance of 12 metres in a south easterly direction</p> <p>North east side; from a point 6 metres north west of its junction with Albert Street for a distance of 12 metres in a south easterly direction</p>
Derwen Lane, Penrhyn Bay	Both sides; from a point 19 metres west of its junction with Llanrhos Road for a distance of 10 metres in a westerly direction
Mostyn Street	West side; from a point 14 metres north of its junction with Gloddaeth Street for a distance of 3 metres in a northerly direction
Tudor Road	East side; from a point 8 metres north of its junction with Norton Road for a distance of 16 metres in a southerly direction
Trinity Avenue	<p>South east side;</p> <ul style="list-style-type: none"> • from a point 10 metres south west of its junction with Dyffryn Road for a distance of 20 metres in a north easterly direction • from a point 10 metres south west of its junction with Lees Road for a distance of 20 metres in a north easterly direction
Conway Road, Llandudno	<p>East side;</p> <ul style="list-style-type: none"> • from its junction with Vicarage Road for a distance of 16 metres in a north easterly direction • from a point 10 metres north of its junction with Vicarage Avenue for a distance of 20 metres in a southerly direction • from a point 10 metres north of its junction with Maenan Road for a distance of 20 metres in a south westerly direction
Vicarage Avenue	Both sides; from its junction with Conway Road for a distance of 8 metres in a westerly direction
Maenan Road	Both sides, from its junction with Conway Road for a distance of 8 metres in a westerly direction
Eryl Place	North side; from its junction with St Andrews Ave for a distance of 45 metres in a westerly direction
St Andrews Avenue	<p>West side; from a point 10 metres north of its junction with Eryl Place for a distance of 20 metres in a south easterly direction</p> <p>Both sides; from its junction with Trinity Avenue for a distance of 4 metres in a north westerly direction</p>

Trinity Avenue	North side; from a point 15 metres east of its junction with St Andrews Avenue for a distance of 40 metres in a westerly direction South side; from a point 12 metres east of its junction with King's Avenue for a distance of 36 metres in a westerly direction
Trinity Avenue	North West side: from a point 7metres north east of its junction with St David's Road for a distance of 14 metres in a south westerly direction
The Oval	South east side: from a point 140m north east of its junction with Taverners Court to the entrance with the Sports Centre
Bodnant Crescent	Both sides: <ul style="list-style-type: none"> • from its junction with Bodnant Road for a distance of 4m in an easterly direction • from a point 44m east of its junction with Bodnant Road for a distance of 8m in an easterly direction West side: from a point 15m north of its junction with itself, adjacent to the entrance of Ysgol Bengigaid William Davies, for a distance of 30m in a south easterly direction
Bodnant Road	East side: from a point 10m north of its junction with Bodnant Crescent for a distance of 20m in a south easterly direction
St David's Road	Both sides: from its junction with Trinity Ave to for a distance of 4m in a north westerly direction
Nant y Gamar Road	West side: from a point 6m north of its junction with Victoria Ave for a distance of 12metres
Victoria Avenue	Both sides: from its junction with Nant y Gamar Road for a distance of 6 metres in a westerly direction North side: from a point 45 metres west of its junction with Nant y Gamar road for a distance of 6 metres in an easterly direction North side: from a point 72 metres west of its junction with Nant y Gamar road for a distance of 6 metres in an easterly direction
Queens Road	West side: From a point 60m north of its junction with Balfour Road for a distance of 39m in a northerly direction East side: from a point 60m north of its junction with Balfour Road for a distance of 50m in a northly direction
West Parade	East side: from its junction with Dale Road for a distance of 20 metres in a northerly direction
Dale Road	North side; from its junction with West Parade for a distance of 10 metres in an easterly direction
Lloyd Street West	Both sides: from its junction with West Parade for a distance of 10 metres in an easterly direction
West Parade	East side: from a point 20 metres north of its junction with Lloyd Street West for a distance of 40m
Ty'n y Coed Road	Both sides: from a point 10 metres west of its junction with Ty Gwyn Road for a distance of 5 metres
Clifton Road, Llandudno	South Westerly side; from a point 33.5 metres from its junction with Gloddaeth Street for a distance of 5 metres in a south easterly direction.

Schedule 2

(No Waiting and No Loading at any time)

Stephen Street	Both sides; entire length
-----------------------	----------------------------------

Schedule 3

(No waiting 9am – 6pm 1 April to 30 September)

Glan y Mor Road, Penrhyn Bay	West side: from its junction with Morfa Road to its junction with MaesGwyn Road
-----------------------------------------	----------------------------------------------------------------------------------------

Schedule 4

(Revocation)

Mostyn Street	West side; from a point 14 metres north of its junction with Gloddaeth Street for a distance of 3 metres in a northerly direction
----------------------	------------------------------------------------------------------------------------------------------------------------------------------

GIVEN under the Common Seal of the Conwy County Borough Council the 7 day of
August Two thousand and twenty three