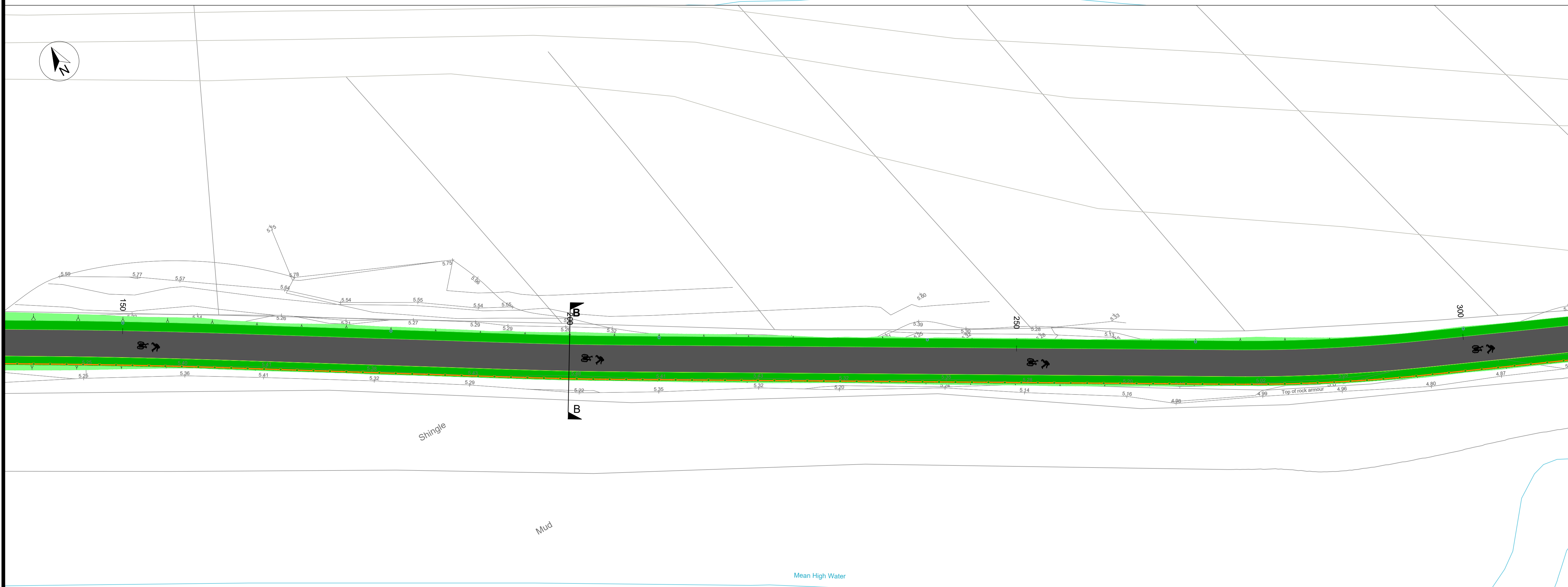


General Arrangement
Chainage 0m - 150m
Scale 1:250



General Arrangement
Chainage 150m - 300m
Scale 1:250

Reproduced from the Ordnance Survey Mapping with the permission of the Controller of H.M.S.O. Crown Copyright, Conwy County Borough Council, 100023380, 2023

- NOTES**
- All dimensions are in metres unless otherwise stated.
 - All chainages are in metres unless otherwise stated.
 - All levels are in metres relative A.O.D.
 - Any anomalies on this drawing should be brought to the attention of Conwy County Borough Council.
 - All dimensions are in millimetres and all levels in metres unless stated otherwise.
 - This drawing is to be read in conjunction with all relevant architect's, engineer's and other specialist drawings.
 - All dimensions shall be confirmed by the Contractor and any discrepancies brought to the attention of the Supervisor as soon as a discrepancy arises.
 - All levels shown on this drawing are nominal and must be checked/agreed prior to construction. All levels to be agreed with the supervisor.

KEY

- Proposed new footpath construction
- Proposed new RSPB Path
- Grass verge with min 150mm topsoil & seeded
- Grass embankment with min 150mm topsoil & seeded
- Concrete kerb type 1 half batter
- Concrete kerb type 2 taper
- Concrete kerb type 3 Edging Kerb
- Concrete kerb type 4 Bull nose
- Type 1 Post and 4 Rail
- Type 2 v mesh
- Illuminated bollards

REV	DETAIL	DRAWN	CHECKED	DATE
A	Planning Consultation	GRJ	BS	09.08.2024

PROJECT
LUF - Glan Conwy To Llandudno Junction

TITLE
Proposed General Arrangement Sheet 1 of 8

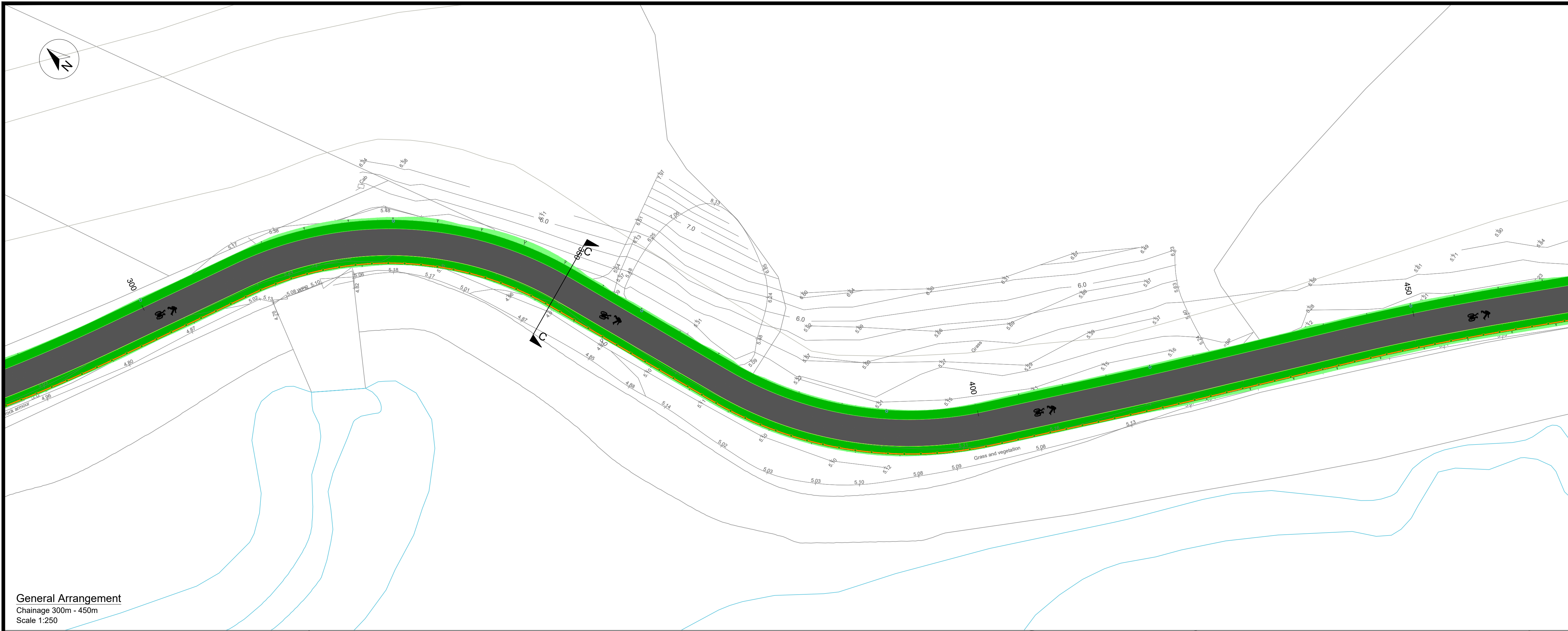
CLIENT
ERF - Traffic & Network Managment

SCALE @ A1:	DRAWN:	CHECKED:	APPROVED:	DWG STATUS:
1:250	GRJ	GRJ	BS	Issue
	DATE:	DATE:	DATE:	
	02.07.2024	02.07.2024	02.07.2024	

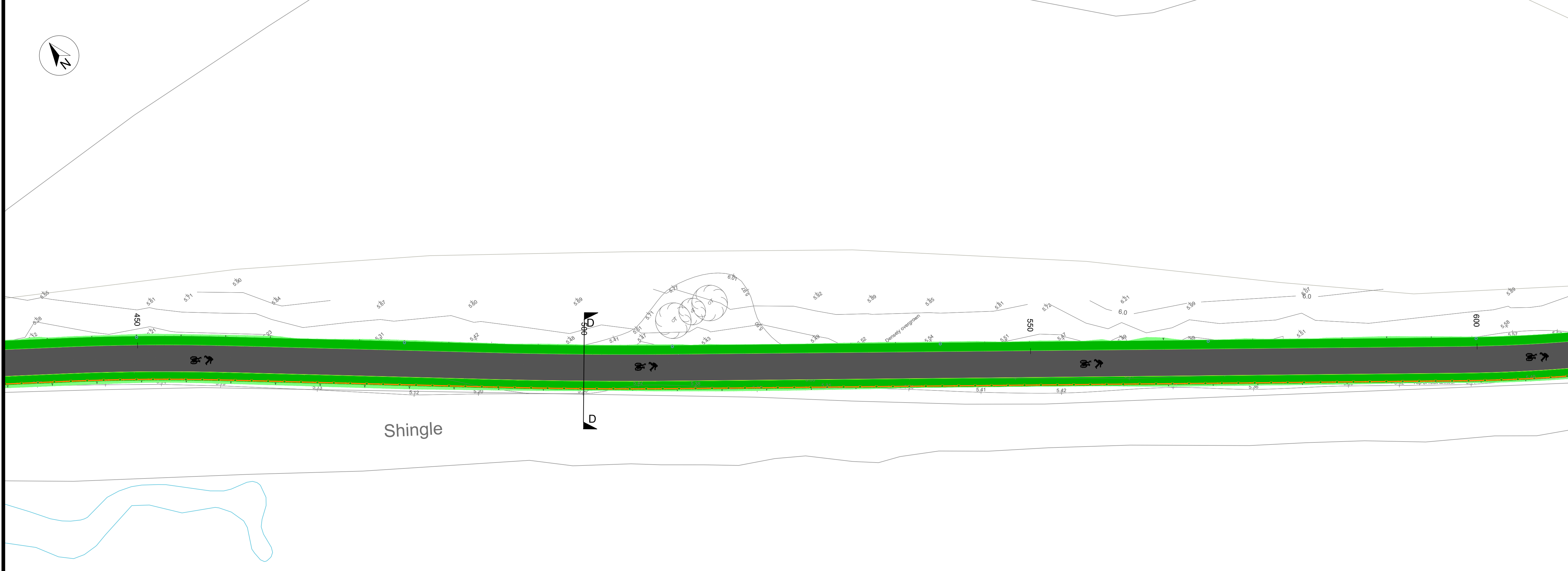
CONWY
CYNGOR BARDDEISTREF SIROL
COUNTY BOROUGH COUNCIL

ENVIRONMENT, ROADS & FACILITIES
G.B. Edwards BEng (Hons) CEng FICE
Head of Environment, Roads & Facilities
Mochdre Offices, Conwy Road,
Mochdre, LL20 5AB.
Tel: (01482) 576337
Fax: (01482) 575199

PROJECT Ref:	DRAWING No:	REV
ERNS2301N /	065	A



General Arrangement
Chainage 300m - 450m
Scale 1:250



General Arrangement
Chainage 450m - 600m
Scale 1:250

- NOTES**
- All dimensions are in metres unless otherwise stated.
 - All chainages are in metres unless otherwise stated.
 - All levels are in metres relative A.O.D.
 - Any anomalies on this drawing should be brought to the attention of Conwy County Borough Council.
 - All dimensions are in millimetres and all levels in metres unless stated otherwise.
 - This drawing is to be read in conjunction with all relevant architect's, engineer's and other specialist drawings.
 - All dimensions shall be confirmed by the Contractor and any discrepancies brought to the attention of the Supervisor as soon as a discrepancy arises.
 - All levels shown on this drawing are nominal and must be checked/agreed prior to construction. All levels to be agreed with the supervisor.

- KEY**
- Proposed new footpath construction
 - Proposed new RSPB Path
 - Grass verge with min 150mm topsoil & seeded
 - Grass embankment with min 150mm topsoil & seeded
 - Concrete kerb type 1 half batter
 - Concrete kerb type 2 taper
 - Concrete kerb type 3 Edging Kerb
 - Concrete kerb type 4 Bull nose
 - Type 1 Post and 4 Rail
 - Type 2 v mesh
 - Illuminated bollards

REV	DETAIL	DRAWN	CHECKED	DATE
A	Planning Consultation	GRJ	BS	09.08.2024

PROJECT
LUF- Glan Conwy To Llandudno Junction

TITLE
Proposed General Arrangement
Sheet 2 of 8

CLIENT
ERF - Traffic & Network Managment

SCALE @ A1:	DRAWN:	CHECKED:	APPROVED:	DWG STATUS:
1:250	GRJ	GRJ	BS	Issue
	DATE:	DATE:	DATE:	
	02.07.2024	02.07.2024	02.07.2024	

CONWY
CYNGOR BARDDEISTREF SIROL
COUNTY BOROUGH COUNCIL

ENVIRONMENT, ROADS & FACILITIES
G.B. Edwards BEng (Hons) CEng FICE
Head of Environment, Roads & Facilities
Mochdre Offices, Conwy Road,
Mochdre, LL29 5AB.
Tel: (01482) 575337
Fax: (01482) 575199

PROJECT Ref:	DRAWING No:	REV
ERNS2301N /	066	A



A55 J18



Reproduced from the Ordnance Survey Mapping with the permission of the Controller of H.M.S.O. Crown Copyright, Conwy County Borough Council, 10002380, 2023

NOTES

1. All dimensions are in metres unless otherwise stated.
2. All chainages are in metres unless otherwise stated.
3. All levels are in metres relative A.O.D.
4. Any anomalies on this drawing should be brought to the attention of Conwy County Borough Council.
5. All dimensions are in millimetres and all levels in metres unless stated otherwise.
6. This drawing is to be read in conjunction with all relevant architect's, engineer's and other specialist drawings.
7. All dimensions shall be confirmed by the Contractor and any discrepancies brought to the attention of the Supervisor as soon as a discrepancy arises.
8. All levels shown on this drawing are nominal and must be checked/agreed prior to construction. All levels to be agreed with the supervisor.

KEY

- Proposed new footpath construction
- Proposed new RSPB Path
- Grass verge with min 150mm topsoil & seeded
- Grass embankment with min 150mm topsoil & seeded
- Concrete kerb type 1 half batter
- Concrete kerb type 2 taper
- Concrete kerb type 3 Edging Kerb
- Concrete kerb type 4 Bull nose
- Type 1 Post and 4 Rail
- Type 2 v mesh
- Illuminated bollards

A	Planning Consultation	GRJ	BS	09.08.2024
REV	DETAIL	DRAWN	CHECKED	DATE

PROJECT
LUF- Glan Conwy To Llandudno Junction

TITLE
Proposed General Arrangement Sheet 3 of 8

CLIENT
ERF - Traffic & Network Managment

SCALE @ A1:	DRAWN:	CHECKED:	APPROVED:	DWG STATUS:
1:250	GRJ	GRJ	BS	Issue
	DATE:	DATE:	DATE:	
	02.07.2024	02.07.2024	02.07.2024	

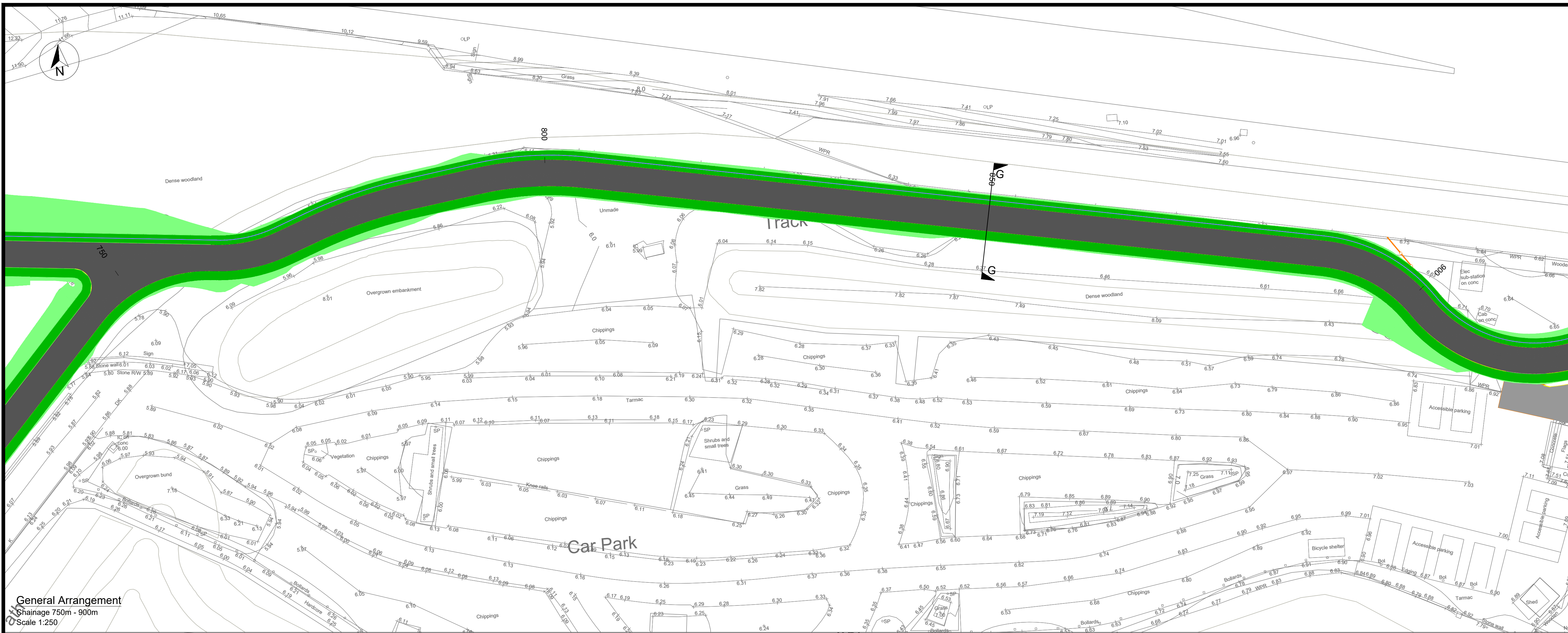
CONWY
CYNGOR BARDDEISTREF SIROL
COUNTY BOROUGH COUNCIL

ENVIRONMENT, ROADS & FACILITIES
G.B. Edwards BEng (Hons) CEng FICE
Head of Environment, Roads & Facilities
Mochdre Offices, Conwy Road,
Mochdre, LL29 5AB.
Tel: (01482) 575337
Fax: (01482) 575199

PROJECT Ref:	DRAWING No:	REV
ERNS2301N /	067	A



General Arrangement
Chainage 600m - 750m
Scale 1:250



General Arrangement
Chainage 750m - 900m
Scale 1:250



General Arrangement
Chainage 900m - 1050m
Scale 1:250

- NOTES**
- All dimensions are in metres unless otherwise stated.
 - All chainages are in metres unless otherwise stated.
 - All levels are in metres relative A.O.D.
 - Any anomalies on this drawing should be brought to the attention of Conwy County Borough Council.
 - All dimensions are in millimetres and all levels in metres unless stated otherwise.
 - This drawing is to be read in conjunction with all relevant architect's, engineer's and other specialist drawings.
 - All dimensions shall be confirmed by the Contractor and any discrepancies brought to the attention of the Supervisor as soon as a discrepancy arises.
 - All levels shown on this drawing are nominal and must be checked/agreed prior to construction. All levels to be agreed with the supervisor.

- KEY**
- Proposed new footpath construction
 - Proposed new RSPB Path
 - Grass verge with min 150mm topsoil & seeded
 - Grass embankment with min 150mm topsoil & seeded
 - Concrete kerb type 1 half batter
 - Concrete kerb type 2 taper
 - Concrete kerb type 3 Edging Kerb
 - Concrete kerb type 4 Bull nose
 - Type 1 Post and 4 Rail
 - Type 2 v mesh
 - Illuminated bollards

A	Planning Consultation	GRJ	BS	09.08.2024
REV	DETAIL	DRAWN	CHECKED	DATE

PROJECT
LUF- Glan Conwy To Llandudno Junction

TITLE
Proposed General Arrangement
Sheet 4 of 8


CLIENT
ERF - Traffic & Network Managment

SCALE @ A1:	DRAWN:	CHECKED:	APPROVED:	DWG STATUS:
1:250	GRJ	GRJ	BS	Issue
	DATE:	DATE:	DATE:	
	02.07.2024	02.07.2024	02.07.2024	

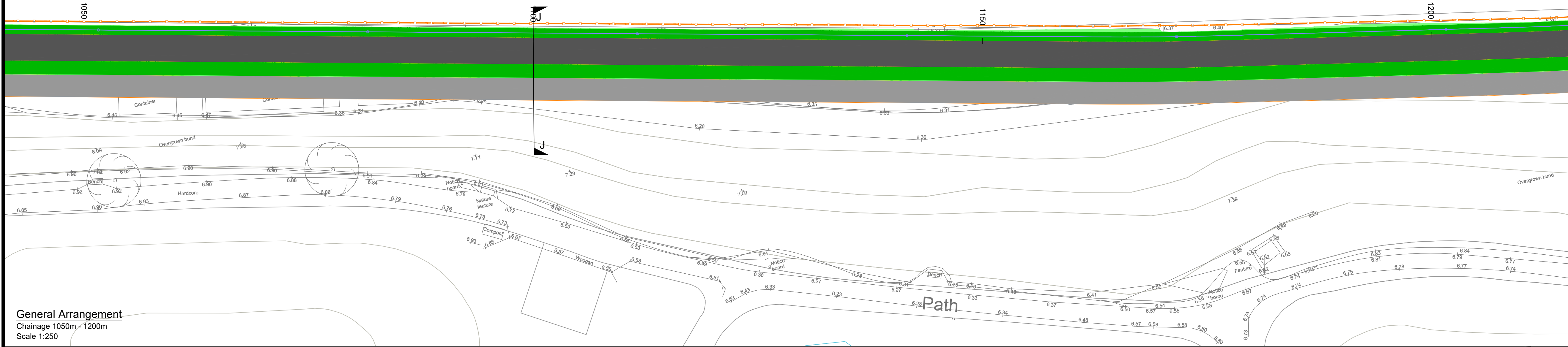
CONWY
CYNGOR BARDDEISTREF SIROL
COUNTY BOROUGH COUNCIL

ENVIRONMENT, ROADS & FACILITIES
G.B. Edwards BEng (Hons) CEng FICE
Head of Environment, Roads & Facilities.
Mochdre Offices, Conwy Road,
Mochdre, LL29 5AB.
Tel: (01482) 576337
Fax: (01482) 575199

PROJECT Ref:	DRAWING No:	REV
ERNS2301N /	068	A



A55



General Arrangement
Chainage 1050m - 1200m
Scale 1:250



General Arrangement
Chainage 1200m - 1350m
Scale 1:250



Reproduced from the Ordnance Survey Mapping with the permission of the Controller of H.M.S.O. Crown Copyright, Conwy County Borough Council, 100023380, 2023

NOTES

1. All dimensions are in metres unless otherwise stated.
2. All chainages are in metres unless otherwise stated.
3. All levels are in metres relative A.O.D.
4. Any anomalies on this drawing should be brought to the attention of Conwy County Borough Council.
5. All dimensions are in millimetres and all levels in metres unless stated otherwise.
6. This drawing is to be read in conjunction with all relevant architect's, engineer's and other specialist drawings.
7. All dimensions shall be confirmed by the Contractor and any discrepancies brought to the attention of the Supervisor as soon as a discrepancy arises.
8. All levels shown on this drawing are nominal and must be checked/agreed prior to construction. All levels to be agreed with the supervisor.

KEY

- Proposed new footpath construction
- Proposed new RSPB Path
- Grass verge with min 150mm topsoil & seeded
- Grass embankment with min 150mm topsoil & seeded
- Concrete kerb type 1 half batter
- Concrete kerb type 2 taper
- Concrete kerb type 3 Edging Kerb
- Concrete kerb type 4 Bull nose
- Type 1 Post and 4 Rail
- Type 2 v mesh
- Illuminated bollards

A	Planning Consultation	GRJ	BS	09.08.2024
REV	DETAIL	DRAWN	CHECKED	DATE

PROJECT
LUF- Glan Conwy To Llandudno Junction

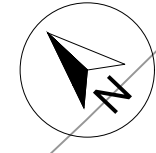
TITLE
Proposed General Arrangement Sheet 5 of 8

CLIENT
ERF - Traffic & Network Managment

SCALE @ A1:	DRAWN:	CHECKED:	APPROVED:	DWG STATUS:
1:250	GRJ	GRJ	BS	Issue
	DATE:	DATE:	DATE:	
	02.07.2024	02.07.2024	02.07.2024	

CONWY
ENVIRONMENT, ROADS & FACILITIES
G.B. Edwards BEng (Hons) CEng FICE
Head of Environment, Roads & Facilities
Mochoire Offices, Conwy Road,
Mochoire, LL29 5AB.
Tel: (01482) 576337
Fax: (01482) 575199

PROJECT Ref:	DRAWING No:	REV
ERNS2301N /	069	A



Reproduced from the Ordnance Survey Mapping with the permission of the Controller of H.M.S.O. Crown Copyright, Conwy County Borough Council, 10002380, 2023

NOTES

- All dimensions are in metres unless otherwise stated.
- All chainages are in metres unless otherwise stated.
- All levels are in metres relative A.O.D.
- Any anomalies on this drawing should be brought to the attention of Conwy County Borough Council.
- All dimensions are in millimetres and all levels in metres unless stated otherwise.
- This drawing is to be read in conjunction with all relevant architect's, engineer's and other specialist drawings.
- All dimensions shall be confirmed by the Contractor and any discrepancies brought to the attention of the Supervisor as soon as a discrepancy arises.
- All levels shown on this drawing are nominal and must be checked/agreed prior to construction. All levels to be agreed with the supervisor.

KEY

- Proposed new footpath construction
- Proposed new RSPB Path
- Grass verge with min 150mm topsoil & seeded
- Grass embankment with min 150mm topsoil & seeded
- Concrete kerb type 1 half batter
- Concrete kerb type 2 taper
- Concrete kerb type 3 Edging Kerb
- Concrete kerb type 4 Bull nose
- Type 1 Post and 4 Rail
- Type 2 v mesh
- Illuminated bollards

General Arrangement
Chainage 1350m - 1500m
Scale 1:250

General Arrangement
Chainage 1500m - 1650m
Scale 1:250

A	Planning Consultation	GRJ	BS	09.08.2024
REV	DETAIL	DRAWN	CHECKED	DATE

PROJECT
LUF- Glan Conwy To Llandudno Junction

TITLE
Proposed General Arrangement Sheet 6 of 8


CLIENT
ERF - Traffic & Network Managment

SCALE @ A1:	DRAWN:	CHECKED:	APPROVED:	DWG STATUS:
1:250	GRJ	GRJ	BS	Issue
	DATE:	DATE:	DATE:	
	02.07.2024	02.07.2024	02.07.2024	

CONWY
CYNGOR BARDDEISTREF SIROL
COUNTY BOROUGH COUNCIL

ENVIRONMENT, ROADS & FACILITIES
G.B. Edwards BEng (Hons) CEng FICE
Head of Environment, Roads & Facilities
Mochdre Offices, Conwy Road,
Mochdre, LL29 5AB.
Tel: (01482) 575337
Fax: (01482) 575199

PROJECT Ref:	DRAWING No:	REV
ERNS2301N /	070	A



General Arrangement
Chainage 1650m - 1800m
Scale 1:250

General Arrangement
Chainage 1800m - 1950m
Scale 1:250

Reproduced from the Ordnance Survey Mapping with the permission of the Controller of H.M.S.O. Crown Copyright, Conwy County Borough Council, 10002380, 2023

- NOTES**
- All dimensions are in metres unless otherwise stated.
 - All chainages are in metres unless otherwise stated.
 - All levels are in metres relative A.O.D.
 - Any anomalies on this drawing should be brought to the attention of Conwy County Borough Council.
 - All dimensions are in millimetres and all levels in metres unless stated otherwise.
 - This drawing is to be read in conjunction with all relevant architect's, engineer's and other specialist drawings.
 - All dimensions shall be confirmed by the Contractor and any discrepancies brought to the attention of the Supervisor as soon as a discrepancy arises.
 - All levels shown on this drawing are nominal and must be checked/agreed prior to construction. All levels to be agreed with the supervisor.

- KEY**
- Proposed new footpath construction
 - Proposed new RSPB Path
 - Grass verge with min 150mm topsoil & seeded
 - Grass embankment with min 150mm topsoil & seeded
 - Concrete kerb type 1 half batter
 - Concrete kerb type 2 taper
 - Concrete kerb type 3 Edging Kerb
 - Concrete kerb type 4 Bull nose
 - Type 1 Post and 4 Rail
 - Type 2 v mesh
 - Illuminated bollards

A	Planning Consultation	GRJ	BS	09.08.2024
REV	DETAIL	DRAWN	CHECKED	DATE

PROJECT
LUF- Glan Conwy To Llandudno Junction

TITLE
Proposed General Arrangement Sheet 7 of 8

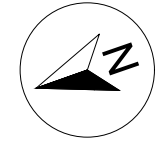
CLIENT
ERF - Traffic & Network Managment

SCALE @ A1:	DRAWN:	CHECKED:	APPROVED:	DWG STATUS:
1:250	GRJ	GRJ	BS	Issue
	DATE:	DATE:	DATE:	
	02.07.2024	02.07.2024	02.07.2024	

CONWY
CYNGOR BARDDEISTREF SIROL
COUNTY BOROUGH COUNCIL

ENVIRONMENT, ROADS & FACILITIES
G.B. Edwards BEng (Hons) CEng FICE
Head of Environment, Roads & Facilities
Mochdre Offices, Conwy Road,
Mochdre, LL29 5AB.
Tel: (01482) 575337
Fax: (01482) 575199

PROJECT Ref:	DRAWING No:	REV
ERNS2301N /	071	A






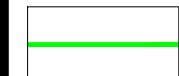
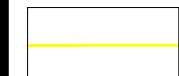



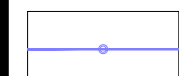


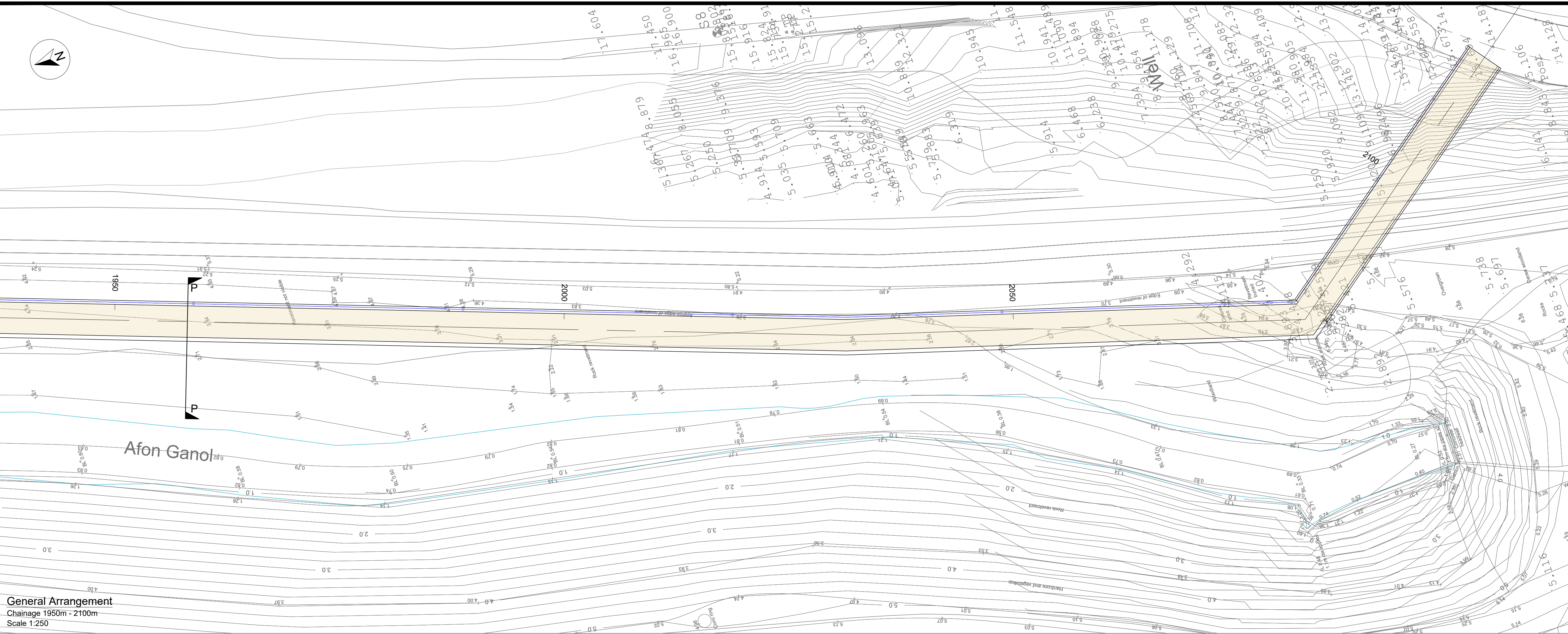
Reproduced from the Ordnance Survey Mapping with the permission of the Controller of H.M.S.O. Crown Copyright, Conwy County Borough Council, 10002380, 2023

NOTES

- All dimensions are in metres unless otherwise stated.
- All chainages are in metres unless otherwise stated.
- All levels are in metres relative A.O.D.
- Any anomalies on this drawing should be brought to the attention of Conwy County Borough Council.
- All dimensions are in millimetres and all levels in metres unless stated otherwise.
- This drawing is to be read in conjunction with all relevant architect's, engineer's and other specialist drawings.
- All dimensions shall be confirmed by the Contractor and any discrepancies brought to the attention of the Supervisor as soon as a discrepancy arises.
- All levels shown on this drawing are nominal and must be checked/agreed prior to construction. All levels to be agreed with the supervisor.

KEY

-  Proposed new footpath construction
-  Proposed new RSPB Path
-  Grass verge with min 150mm topsoil & seeded
-  Grass embankment with min 150mm topsoil & seeded
-  Concrete kerb type 1 half batter
-  Concrete kerb type 2 taper
-  Concrete kerb type 3 Edging Kerb
-  Concrete kerb type 4 Bull nose
-  Type 1 Post and 4 Rail
-  Type 2 v mesh
-  Illuminated bollards



General Arrangement
Chainage 1950m - 2100m
Scale 1:250

A	Planning Consultation	GRJ	BS	09.08.2024
REV	DETAIL	DRAWN	CHECKED	DATE

PROJECT
LUF- Glan Conwy To Llandudno Junction

TITLE
Proposed General Arrangement Sheet 8 of 8

CLIENT
ERF - Traffic & Network Managment

SCALE @ A1:	DRAWN:	CHECKED:	APPROVED:	DWG STATUS:
1:250	GRJ	GRJ	BS	Issue
	DATE:	DATE:	DATE:	
	02.07.2024	02.07.2024	02.07.2024	

CONWY
CYNGOR BARDDEISTREF SIROL
COUNTY BOROUGH COUNCIL

ENVIRONMENT, ROADS & FACILITIES
G.B. Edwards BEng (Hons) CEng FICE
Head of Environment, Roads & Facilities.
Mochdre Offices, Conwy Road,
Mochdre, LL29 5AB.
Tel: (01482) 576337
Fax: (01482) 575199

PROJECT Ref:	DRAWING No:	REV
ERNS2301N /	072	A