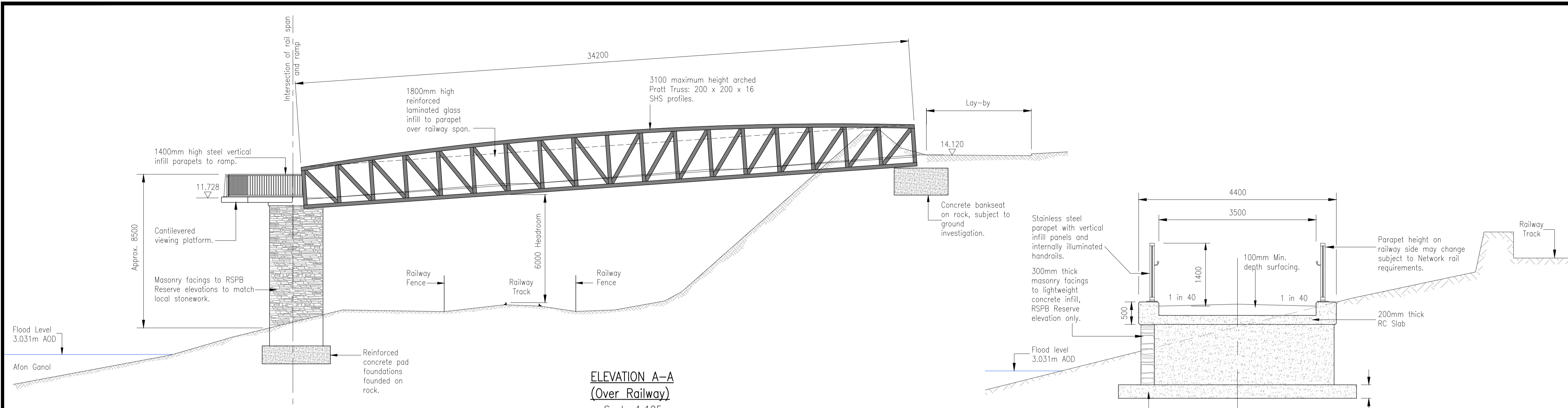
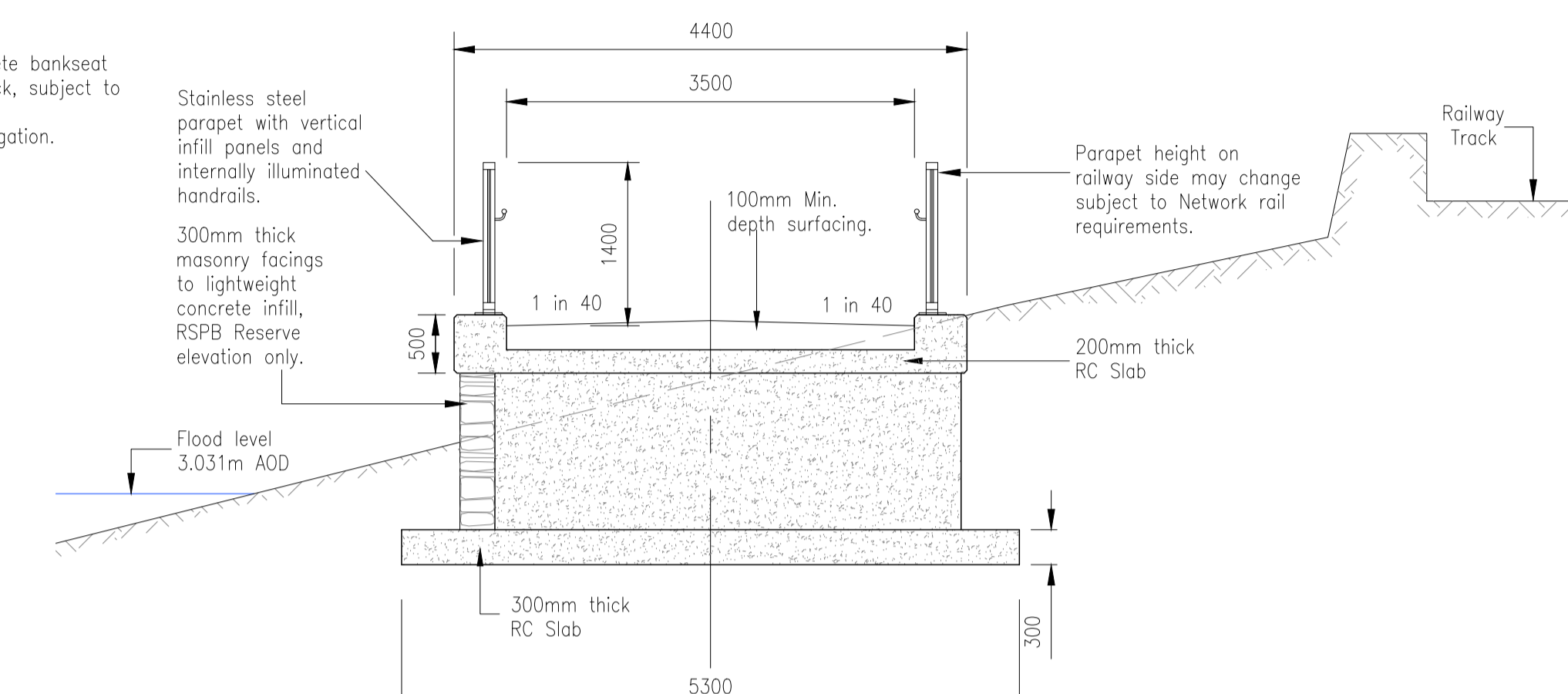


- NOTES**
- ALL DIMENSIONS ARE IN MILLIMETRES UNLESS STATED OTHERWISE.
 - LEVELS ARE RELATIVE TO ORDNANCE SURVEY DATUM.

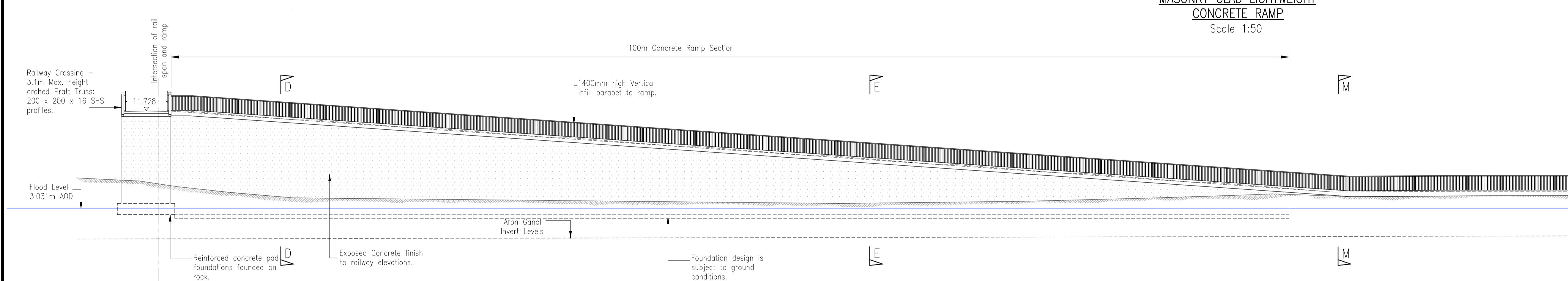
KEY



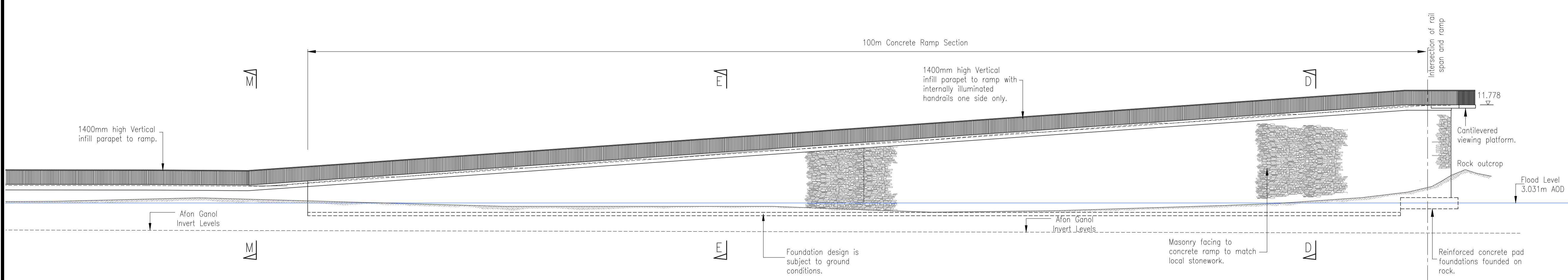
ELEVATION A-A (Over Railway)
Scale 1:125



SECTION M-M THROUGH MASONRY CLAD LIGHTWEIGHT CONCRETE RAMP
Scale 1:50



ELEVATION B-B (On Ramp)
Scale 1:200



ELEVATION F-F (On Ramp)
Scale 1:200

| | | | | |
|-----|-----------------------|-------|---------|------------|
| A | Planning Consultation | RGJ | BS | 09.08.2024 |
| REV | DETAIL | DRAWN | CHECKED | DATE |

PROJECT
LUF - GLAN CONWY TO LLANDUDNO JUNCTION

TITLE
RAILWAY BRIDGE & ELEVATED RAMP SECTION 2 OF 2

CLIENT
FR & I

| | | | | |
|-------------|------------------|------------|-------------|-------------|
| SCALE @ A1: | DRAWN: RGJ | CHECKED: - | APPROVED: - | DWG STATUS: |
| As Shown | DATE: 05.07.2024 | DATE: - | DATE: - | ISSUE |

ENVIRONMENT, ROADS & FACILITIES
G.B. Edwards BEng (Hons) CEng FICE
Head of Environment Roads & Facilities,
Machre Offices, Conway Road,
Machre, LL28 5AB.
Tel: (01492) 575337
Fax: (01492) 576199

| | | |
|--------------|-------------|-----|
| PROJECT Ref: | DRAWING No: | REV |
| ERNS2301N / | 049 | - |