

DYDDIEDIG/DATED 08/07 / 2024

GORCHYMYN BWRDEISTREF SIROL CONWY (MANNAU PARCIO I UNIGOLION
GYDAG ANABLEDD) (RHIF 1) 2024

CONWY COUNTY BOROUGH COUNCIL (DISABLED PERSON'S
PARKING PLACES) (NO.1) ORDER 2024

GORCHYMYN
ORDER

Head of Law and Governance
Pennaeth y Gyfraith a Llywodraethu
Cyngor Bwrdeistref Sirol Conwy/
Conwy County Borough Council
Bodlondeb,
Conwy.

Cyf./Ref: CCBC-049038

GORCHYMYN BWRDEISTREF SIROL CONWY (MANNAU PARCIO I UNIGOLION AG ANABLEDD) (RHIF 1) 2024

Yn unol â'i bwerau dan Adrannau 1, 2 a 4 a Rhan IV Atodlen 9 Deddf Rheoli Trafnidiaeth Ffyrdd 1984 (y cyfeirir ati wedi hyn fel "Deddf 1984"), a'r holl bwerau galluogi eraill, ac ar ôl ymgynghori â Phrif Swyddog yr Heddlu yn unol â Rhan III Atodlen 9 Deddf 1984, mae Cyngor Bwrdeistref Sirol Conwy (y cyfeirir ato wedi hyn fel "y Cyngor") drwy hyn, yn gwneud y Gorchymyn canlynol:-

1. Bydd y Gorchymyn hwn yn dod i rym ar *15th Gorffennaf* dwy fil a phedair ar hugain, a gellir cyfeirio ato fel "Gorchymyn Cyngor Bwrdeistref Sirol Conwy (Mannau Parcio i Unigolion ag Anabledd) (Rhif 1) 2024."

2. (1) Yn y Gorchymyn hwn:-

ystyr "man parcio wedi'i awdurdodi" yw unrhyw le parcio ar ffordd sydd wedi'i awdurdodi neu ei neilltuo drwy Orchymyn a wnaed, neu sydd â'r un effaith â phetai wedi'i wneud dan Ddeddf 1984;

yr un ystyr sydd i "bathodyn unigolyn ag anabledd" a'r ystyr yn Rheoliadau Unigolion Gydag Anabledd (Bathodynnau ar gyfer Cerbydau Modur) (Cymru) 2002;

yr un ystyr sydd i "disg parcio" a'r ystyr yn Rheoliad 8 Rheoliadau Gorchymynion Trafnidiaeth Awdurdodau Lleol (Eithriadau ar gyfer Unigolion Gydag Anabledd) (Cymru) 2000;

(2) I bwrpas y Gorchymyn hwn, ystyrir bod cerbyd yn arddangos bathodyn unigolyn ag anabledd yn y lle perthnasol os:

(a) yw'r bathodyn yn ddilys; a

(b) (i) bod y bathodyn yn cael ei arddangos ar forden flaen neu ddangosfwrdd y cerbyd, gan sicrhau y gellir gweld Rhan 1 y bathodyn o ymyl y ffordd, neu

(ii) os nad oes gan y cerbyd forden flaen neu ddangosfwrdd, bod y bathodyn yn cael ei arddangos ar ran amlwg o'r cerbyd, gan sicrhau y gellir gweld Rhan 1 y bathodyn o ymyl y ffordd.

(3) I bwrpas y Gorchymyn hwn, ystyrir bod cerbyd yn arddangos disg parcio yn y lle perthnasol os:

(a) os yw'n bosibl gweld o ymyl y ffordd yr ochr o'r ddisg sy'n dangos y chwarter awr pan ddechreuodd y cyfnod aros.

(4) Ac eithrio lle nodir fel arall, mae unrhyw gyfeiriad yn y Gorchymyn hwn at Erthygl neu Atodlen wedi rhifo yn gyfeiriad at yr Erthygl neu Atodlen sydd â'r rhif hwnnw yn y Gorchymyn hwn.

3. Ac eithrio'r hyn a ddarperir yn Erthygl 5 y Gorchymyn hwn, ni chaiff unrhyw un, oni bai ei fod yn gweithredu dan gyfarwyddyd neu gyda chaniatâd cwnstabl heddlu neu Swyddog Gorfodaeth Sifil mewn iwnifform, achosi na chaniatáu i unrhyw gerbyd aros ar unrhyw adeg

ar y darnau ffordd a nodir yn Atodlen 1 y Gorchymyn hwn, oni bai bod y cerbyd yn arddangos bathodyn unigolyn gydag anabledd a thrwydded preswlydd.

4. Ac eithrio'r hyn a ddarperir yn Erthygl 5 y Gorchymyn hwn, ni chaiff unrhyw un, oni bai ei fod yn gweithredu dan gyfarwyddyd neu gyda chaniatâd cwnstabl heddlu neu Swyddog Gorfodaeth Sifil mewn iwniform, achosi na chaniatáu i unrhyw gerbyd aros ar y darnau ffordd a nodir yn Atodlen 2 y Gorchymyn hwn, oni bai bod y cerbyd yn arddangos bathodyn unigolyn gydag anabledd dilys

5. Ac eithrio'r hyn a ddarperir yn Erthygl 3 a 4 y Gorchymyn hwn, ni chaiff unrhyw un, oni bai ei fod yn gweithredu dan gyfarwyddyd neu gyda chaniatâd Cwnstabl Heddlu neu Swyddog Gorfodaeth Sifil mewn iwniform, achosi na chaniatáu i unrhyw gerbyd aros ar y darnau o ffordd y cyfeirir atynt yma am gymaint o amser ag sydd ei angen i alluogi:

- (a) i'r cerbyd gael ei ddefnyddio, os na ellir ei ddefnyddio'n hwylus at ddibenion o'r fath ar unrhyw ffordd arall, i wneud y canlynol, sef:
 - (i) gwaith adeiladu, diwydiannol neu ddymchwel.
 - (ii) cael gwared ar unrhyw rwystr i drafnidiaeth.
 - (iii) cynnal, gwella neu ail adeiladu'r darnau o ffordd y cyfeirir atynt.
 - (iv) gosod, adeiladu, addasu neu drwsio unrhyw bibell garthffos neu brif biben neu offer ar gyfer darparu nwy, dŵr, trydan neu unrhyw offer telegyfathrebu, fel y caiff ei ddiffinio yn Neddf Telegyfathrebu 1984, ar dir neu dir sy'n gyfagos i'r darnau o ffordd y cyfeirir atynt.
 - (b) i'r cerbyd gael ei ddefnyddio, os na ellir ei ddefnyddio'n hwylus at ddibenion o'r fath ar unrhyw ffordd arall, at wasanaeth yr awdurdod lleol neu gwmni gwasanaeth cyhoeddus, yn unol â phwerau neu ddyletswyddau statudol.
 - (c) cerbyd darparwyr gwasanaeth cyffredinol dan Adran 125 Deddf Gwasanaethau Post 2000.
6. Mae Gorchymyn (Gofodau Parcio ar y Stryd i Bobl Anabl) 2008 Bwrdeistref Sirol Conwy yn cael ei ddirymu i'r graddau y mae'n ymwneud â'r lleoliadau a nodir yn Atodlen 3 o'r Gorchymyn hwn a bydd yn parhau i fod mewn grym llawn fel arall.
7. Mae Gorchymyn (Gofodau Parcio ar y Stryd i Bobl Anabl) 2023 Bwrdeistref Sirol Conwy yn cael ei ddirymu i'r graddau y mae'n ymwneud â'r lleoliadau a nodir yn Atodlen 3 o'r Gorchymyn hwn a bydd yn parhau i fod mewn grym llawn fel arall
8. Mae Gorchymyn (Gofodau Parcio ar y Stryd i Bobl Anabl) 2019 Bwrdeistref Sirol Conwy yn cael ei ddirymu i'r graddau y mae'n ymwneud â'r lleoliadau a nodir yn Atodlen 3 o'r Gorchymyn hwn a bydd yn parhau i fod mewn grym llawn fel arall
9. Mae Gorchymyn Cadarnhau (Gwahardd a Chyfyngu ar Aros a Llefydd Parcio ar y Stryd) 2006 Bwrdeistref Sirol Conwy yn cael ei ddirymu i'r graddau y mae'n ymwneud â'r lleoliadau a nodir yn Atodlen 3 o'r Gorchymyn hwn yn unig a bydd yn parhau i fod mewn grym llawn fel arall.

10. Mae'r gwaharddiad a'r cyfyngiadau a bennir drwy'r Gorchymyn hwn yn ychwanegol at unrhyw gyfyngiad, gwaharddiad neu ofyniad bennir drwy unrhyw reoliadau a wnaed neu sy'n cael effaith fel pe baent wedi'u gwneud dan Ddeddf 1984, neu drwy neu o dan unrhyw ddeddfiad arall, ac nid yn rhanddirymiad iddynt.

RHODDWYD dan Sêl Gyffredin Cyngor Bwrdeistref Sirol Conwy ar 8th Gorffennaf
Dwy fil a phedair ar hugain

Atodlen 1

(Deiliaid trwydded preswlydd anabl yn unig)

7 Belgrave Road, Bae Colwyn	Ochr y gogledd: o bwynt 30 metr i'r gogledd-ddwyrain o'i chyffordd â Ffordd Abergele am bellter o 6.6 metr i gyfeiriad y gogledd-ddwyrain
14 Bryn Eglwys, Llandrillo-yn-Rhos	Ochr y gogledd-ddwyrain; O bwynt 78 metr i'r de-ddwyrain o'i chyffordd â Bryn Menai am bellter o 6.6 metr i gyfeiriad y de-ddwyrain
15 Kyffin Close, Hen Golwyn	Ochr y gorllewin: ar y pwynt mwyaf gogleddol am bellter o 6.6m i gyfeiriad y dwyrain
Cwmlws Lane Penmaenmawr (ar gyfer 22 Chapel Street)	Ochr y gorllewin: o bwynt 20 metr i'r gogledd o'i chyffordd â Water Street am bellter o 6.6 metr i gyfeiriad y gogledd
48 Park Road, Bae Colwyn	Ochr y de: O bwynt 146 metr i'r de-ddwyrain o'i chyffordd â Rhiw Road am bellter o 6.6 metr i gyfeiriad y de-ddwyrain
46 Erskine Road, Bae Colwyn	Ochr y dwyrain: o bwynt 50 metr i'r gogledd-ddwyrain o'i chyffordd â Belgrave Road am bellter o 6.6 metr i gyfeiriad y gogledd-ddwyrain
Fern Villa, Penmaenmawr Road, Llanfairfechan	Ochr y de: o bwynt 23 metr gogledd-ddwyrain o'i chyffordd â Tyddyn Drycin am bellter o 6.6 metr i gyfeiriad y gogledd-ddwyrain
42 Narrow lane, Cyffordd Llandudno	Ochr y dwyrain : o bwynt 30 metr o'i chyffordd â Bryn Fynnon am bellter o 6.6 metr i gyfeiriad y gogledd
9 Curzon Road, Craig y Don	Ochr y gogledd: o bwynt 5 metr i'r dwyrain o'i chyffordd â Morley Road am bellter o 6.6 metr i gyfeiriad y gorllewin

Atodlen 2

(Llain Anabl Gyffredinol – deiliaid Bathodyn Glas)

Mostyn Avenue, Craig-y-don	Ochr y gogledd: o bwynt 65 metr i'r dwyrain o'i chyffordd â Queen's Road am bellter o 6.6 metr i gyfeiriad y gogledd-ddwyrain
----------------------------	---

Atodlen 3

(Dirymiadau)

3 Rhodfa'r Gorllewin	Ochr y gogledd: tu allan i eiddo rhif 3
33 Rhiw Road	Ochr y dwyrain: tu allan i eiddo rhif 33
31 Grove Park	Ochr y de-orllewin: tu allan i eiddo rhif 31

6 Cadwgan Road, Hen Golwyn	Ochr y de: tu allan i eiddo rhif 31
Augusta Street (ar gyfer Brook Street)	Ochr y de-orllewin: tu allan i eiddo rhif 1
25 Pendalar, Llanfairfechan	Ochr y dwyrain: tu allan i eiddo rhif 25
18 Highfield Road, Bae Colwyn	Ochr y de-ddwyrain: tu allan i eiddo rhif 18
20 Grove Park, Bae Colwyn	Ochr y gogledd orllewin: tu allan i eiddo rhif 20
8 Maes y Fron, Pentregwyddel Road, Hen Golwyn	Ochr y gogledd : tu allan i eiddo rhif 8
16 Broad Street, Cyffordd Llandudno	Ochr y dwyrain : tu allan i eiddo rhif 16
5 Clarence Road. Llandudno	Ochr y dwyrain: tu allan i eiddo rhif 5




MANYLION ARWYDD / SIGN DETAIL



Scheme Ref.	ANABL	
SignRef.	S1	x-height 20.0
Letter colour	BLACK	SIGN FACE
Background	WHITE	Width 250MM
Border	BLACK	Height 500MM
Material	CLASS-1	Area 0.13SQM

MANYLION MARC FFORDD / ROAD MARKING DETAIL



ALLWEDD / KEY:

- Marcio bae - TRSGD 1028.4
- Bay marking - TRSGD 1028.4
- Post newydd (76mm) arwydd S1
- New post (76mm) sign S1

NODDIAU / NOTES:

Rhaid darparu pob marc ffordd gerbyddau yn unol a Rheoladau a Chylarwyddadau Cyffredinol Arwyddion Traffig 2016, y Llawlyfr Arwyddion Traffig (Penodau 1-8), a darluniau gwaith Lywodraeth Cymru - Rhaid darparu testun Cymraeg uwch ben y testun Saesneg, yn unol a pholis Conwy.

All carriageway markings must be provided in accordance with the Traffic Signs and General Directions 2016, the Traffic Signs Manual (Chapters 1-8), and Welsh Assembly Government working drawings - Welsh text must be provided above English text, as per Conwy policy.

Pob dimensiwn mewn milimedrau oni bai y dangosir.
All dimensions are in millimetres unless stated.

TEITL / TITLE

Gorchymyn Bae Parcio Preswylwyr Anabl 2023
Disabled Person's Parking Bay Order 2023

7 Belgrave Road, Colwyn Bay

A				
Ph/Rev	Manylion / Details	Diwyg Ph	Gwir gan	Dyddiad
DIWYGIADAU / REVISIONS (Os yw'n berthnasol / When applicable).		Rev by	Chk by	Date



Geraint Edwards, BEng (Hons) CEng FICE

Pennaeth Yr Amgylchedd, Ffryd a Chylfeusterau
CYNGOR BWRDEISTREF SIROL CONWY
Conwy
LL32 9GN

Head of Environment, Roads and Facilities
CONWY COUNTY BOROUGH COUNCIL
PO Box 1
Conwy
LL32 9GN

GRADDFA / SCALE:

Ddim i Raddfa - Not to Scale

DARLUNIWDYDD / DRAWN BY:

JTG

AWDURDODWYD / AUTHORISED BY:

JCS

DYDDIAD / DATE:

Tachwedd / November 2023

LLUN RHIF / DWG NO:

TL/13/13/23/03

Hawlfraint y Goron a howliad o fonfa ddata ©2024 Arolwg Ordnans 100023380.
Mae telerau ac amodau'n gysylltiedig a defnyddio'r data hwn.

© Crown copyright and database rights 2024 Ordnance Survey 100023380.
Use of this data is subject to terms and conditions.



MANYLION ARWYDD / SIGN DETAIL



Scheme Ref.	ANABL	
SignRef.	S1	x-height 20.0
Letter colour	BLACK	SIGN FACE
Background	WHITE	Width 250MM
Border	BLACK	Height 500MM
Material	CLASS-1	Area 0.13SQM

ALLWEDD / KEY:

- Marcio bae - TRSGD 1028.4
- Bay marking - TRSGD 1028.4
- Post newydd (76mm) arwydd S1
- New post (76mm) sign S1


NODDIAU / NOTES:

Rhaid darparu pob marc ffordd gerbyddau yn unol a Rheolriadu a Chyfarwyddiadau Cyffredinol Arwyddion Traffig 2016, y Llawlyfr Arwyddion Traffig (Pencodau 1-8), a darluniau gwaith Llywodraeth Cymru - Rhaid darparu testun Cymraeg uwch ben y testun Saesneg, yn unol a pholisi Conwy.

All carriageway markings must be provided in accordance with the Traffic Signs and General Directions 2016, the Traffic Signs Manual (Chapters 1-8), and Welsh Assembly Government working drawings - Welsh text must be provided above English text, as per Conwy policy.

Pob dimensiwn mewn milimetrâu oni bai y dangosir.
All dimensions are in millimetres unless stated.

MANYLION MARC FFORDD / ROAD MARKING DETAIL



TEITL / TITLE

Gorchymyn Bae Parcio Preswylwyr Anabl 2023
Disabled Person's Parking Bay Order 2023

14 Bryn Eglwys, Rhos on Sea

A				
Ph/Rev	Manylion / Details	Dwyg Ph	Gwir gan	Dyddiad
DWYGIADAU / REVISIONS (Os y'n berthnasol / When applicable)		Rev by	Chk by	Date



Geraint Edwards, BEng (Hons) CEng FICE

Penneth Yr Amgylchedd, Frydd a Chyflusterau
CYNGOR BWRDEISTREF SIROL CONWY
Bwlch Post 1
Conwy
LL32 9GN

Head of Environment, Roads and Facilities
CONWY COUNTY BOROUGH COUNCIL
PO Box 1
Conwy
LL32 9GN

GRADDFA / SCALE:

Ddim i Raddfa - Not to Scale

DARLUNIYDD / DRAWN BY:

JTG

AWDURDODWYDD / AUTHORISED BY:

JCS

DYDDIAD / DATE:

Tachwedd / November 2023

LLUN RHIF / DWG NO:

TL/13/17/23/04

Hawlfraint y Goron a howliau cronfa ddata 2024 Arolwg Ordnans 1002023380.
Mae telerau ac amodau'n gysylltiedig a defnyddio'r data hwn.

Crown copyright and database rights 2024 Ordnance Survey 1002023380.
Use of this data is subject to terms and conditions.

18839
[Signature]



MANYLION ARWYDD / SIGN DETAIL

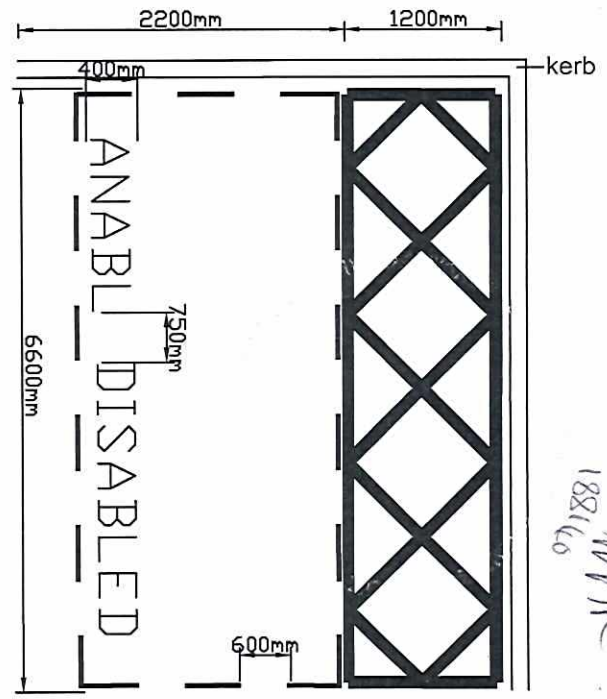
P

**Trigolyn
anabl
deilydd
trwydded
yn unig**

**Disabled
resident
permit
holder only**

Scheme Ref.	ANABL	x-height	20.0
SignRef.	S1	SIGN FACE	
Letter colour	BLACK	Width	250MM
Background	WHITE	Height	500MM
Border	BLACK	Area	0.13SQM
Material	CLASS-1		

MANYLION MARC FFORDD / ROAD MARKING DETAIL



ALLWEDD / KEY:

- Marcio bae - TRSGD 1028.4
- bay marking - TRSGD 1028.4
- Post newydd (76mm) arwydd S1
- New post (76mm) sign S1

NODDIAU / NOTES:

Rhaid darparu pob marc ffordd gerbydau yn unol a Rheoliadau a Chyfarwyddiadau Cyffredinol Arwyddion Traffig 2016, y Llawlyfr Arwyddion Traffig (Penodau 1-8), a darluniau gwaith Llywodreth Cymru - Rhaid darparu testun Cymraeg uwch ben y testun Saesneg, yn unol a pholisi Conwy.

All carriageway markings must be provided in accordance with the Traffic Signs and General Directions 2016, the Traffic Signs Manual (Chapters 1-8), and Welsh Assembly Government working drawings - Welsh text must be provided above English text, as per Conwy policy.

Pob dimensiwn mewn milimedrau oni bai y dangosir.
All dimensions are in millimetres unless stated.

TEITL / TITLE

Gorchymyn Bae Parcio Preswylwyr Anabl 2023
Disabled Person's Parking Bay Order 2023

15 Kyffin Close, Old Colwyn

A				
Ph/Rev	Manylion / Details	Dwyg Ph	Gwir gan	Dyddiad
DIWYGIADAU / REVISIONS (Os yw'n berthnasol / When applicable).		Rev by	Chk by	Date



Geraint Edwards, BEng (Hons) CEng FICE

Pennaeth Yr Amgylchedd, Ffyrdd a Chyllusterau
CYNGOR BWADEISTREF SIROL CONWY
Bwlch Post 1
Conwy
LL32 9GN

Head of Environment, Roads and Facilities
CONWY COUNTY BOROUGH COUNCIL
PO Box 1
Conwy
LL32 9GN

GRADDFA / SCALE:

Ddim i Raddfa - Not to Scale

DARLUNIUYDD / DRAWN BY:

JTG

AWDURDODWYD / AUTHORISED BY:

JCS

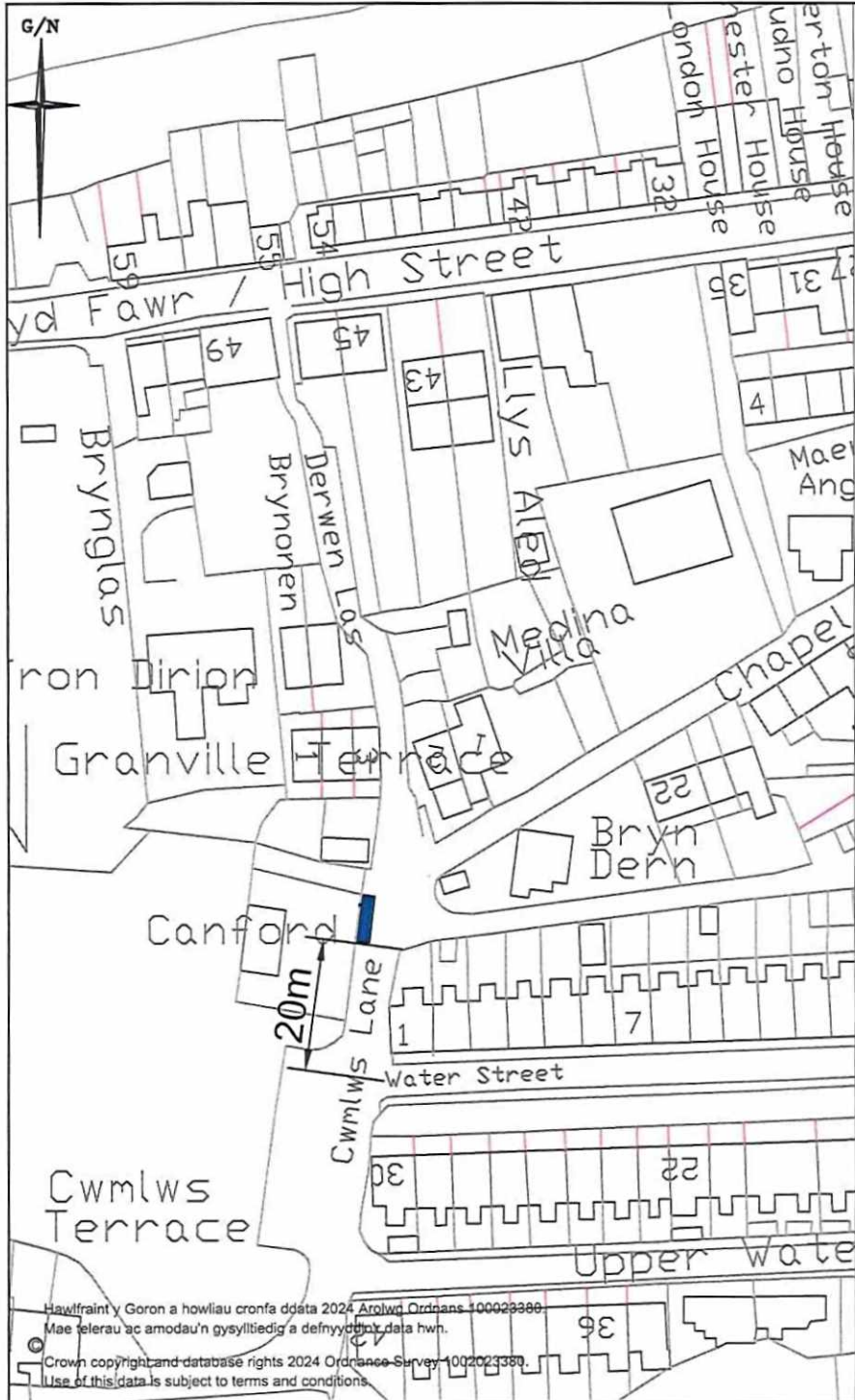
DYDDIAD / DATE:

Tachwedd / November 2023

LLUN RHIF / DWG NO:

TL/13/11/23/06

Hawlfraint y Goron a howlau cronfa ddata 2024 Arfwg Ordnaos 100023380.
Mape telegrafac amodau'n gysylltiedig a defnyddio'r data hwn.
Crown copyright and database rights 2024 Ordnance Survey 1002023380.
Use of this data is subject to terms and conditions.



MANYLION ARWYDD / SIGN DETAIL

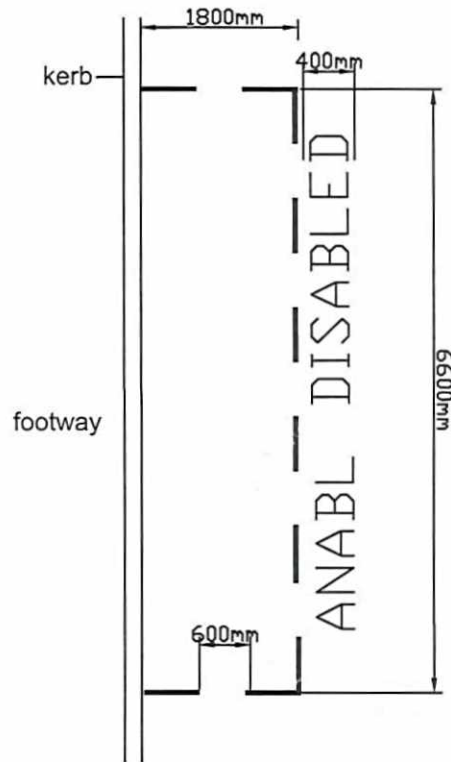


**Trigolyn
anabl
deilydd
trwydded
yn unig**

**Disabled
resident
permit
holder only**

Scheme Ref.	ANABL	x-height	20.0
SignRef.	S1	SIGN FACE	
Letter colour	BLACK	Width	250MM
Background	WHITE	Height	500MM
Border	BLACK	Area	0.13SQM
Material CLASS-1			

MANYLION MARC FFORDD / ROAD MARKING DETAIL



ALLWEDD / KEY:

- Marcio bae - TRSGD 1028.4
- bay marking - TRSGD 1028.4
- Post newydd (76mm) arwydd S1
- New post (76mm) sign S1

NODDIAU / NOTES:

Rhaid darparu pob marc ffordd gertydau yn unol a Rheoliradu a Chyfeirwyddadau Cyffredinol Arwyddion Traffig 2016, y Llawlyfr Arwyddion Traffig (Pnodau 1-8), a darluniau gwaith Llywodreth Cymru - Rhaid darparu testun Cymraeg uwch ben y testun Saesneg, yn unol a pholisi Conwy.

All carriageway markings must be provided in accordance with the Traffic Signs and General Directions 2016, the Traffic Signs Manual (Chapters 1-8), and Welsh Assembly Government working drawings - Welsh text must be provided above English text, as per Conwy policy.

Pob dimensiwn mewn milimedrau oni bai y dangosir.
All dimensions are in millimetres unless stated.

TEITL / TITLE

Gorchymyn Bae Parcio Preswylwyr Anabl 2023
Disabled Person's Parking Bay Order 2023

Cwmlws Lane, Penmaenmawr

A				
Ph/Rev	Manylion / Details	Dwyg Ph	Gwir gan	Dyddiad
DIWYGIADAU / REVISIONS (Os y'n berthnasol / When applicable)		Rev by	Chk by	Date



Geraint Edwards, BEng (Hons) CEng FICE

Pennaeth Yr Amplychedd, Fflydd a Chyflusterau
CYNGOR BWRDEISTREF SIROL CONWY
Blwch Post 1
Conwy
LL32 9GN

Head of Environment, Roads and Facilities
CONWY COUNTY BOROUGH COUNCIL
PO Box 1
Conwy
LL32 9GN

GRADDFA / SCALE:

Ddim i Raddfa - Not to Scale

DARLUNIWDYDD / DRAWN BY:

JTG

AWDURDODWYDD / AUTHORISED BY:

JCS

DYDDIAD / DATE:

Tachwedd / November 2023

LLUN RHIF / DWG NO:

TL/13/23/23/05

Hawffraint y Goron a howliau cronfa ddata 2024 Arolwg Ordnans 100029380
Mae telerau ac amodau'n gysylltiedig a defnyddio'n data hwn.
Crown copyright and database rights 2024 Ordnance Survey 100029380
Use of this data is subject to terms and conditions.

18/11/23
JCS



MANYLION ARWYDD / SIGN DETAIL




**Trigolyn
anabl
deilydd
trwydded
yn unig**

**Disabled
resident
permit
holder only**

Scheme Ref.	ANABL	x-height	20.0
SignRef.	S1	SIGN FACE	
Letter colour	BLACK	Width	250MM
Background	WHITE	Height	500MM
Border	BLACK	Area	0.13SQ.M
Material	CLASS-1		

MANYLION MARC FFORDD / ROAD MARKING DETAIL



ALLWEDD / KEY:

- Marcio bae - TRSGD 1028.4
- bay marking - TRSGD 1028.4
- Post newydd (76mm) arwydd S1
- New post (76mm) sign S1

NODDIAU / NOTES:

Rhaid darparu pob marc ffordd gerbyddau yn unol a Rheoliadau a Chyfarwyddiadau Cyffredinol Arwyddion Traffig 2016, y Llawlyfr Arwyddion Traffig (Perodau 1-8), a darluniau gwaith Llywodraeth Cymru - Rhaid darparu testun Cymraeg uwch ben y testun Saesneg, yn unol a pholisi Conwy.

All carriageway markings must be provided in accordance with the Traffic Signs and General Directions 2016, the Traffic Signs Manual (Chapters 1-8), and Welsh Assembly Government working drawings - Welsh text must be provided above English text, as per Conwy policy.

Pob dimensiwn mewn milimedrau oni bai y dangosir.
All dimensions are in millimetres unless stated.

TEITL / TITLE

Gorchymyn Bae Parcio Preswylwyr Anabl 2023
Disabled Person's Parking Bay Order 2023

48 Park Road, Old Colwyn

A				
Ph/Rev	Manylion / Details	Dwyg PH	Gwir gan	Dyddiad
DIWYGIADAU / REVISIONS (Os yw'n berthnasol / When applicable).		Rev by	Chk by	Date



Geraint Edwards, BEng (Hons) CEng FICE

Pennoeth Yr Amgylchedd, Ffrydd a Chylfeusterau CYNGOR BWRDEISTREF SIROL CONWY Bwlch Post 1 Conwy LL32 9GN	Head of Environment, Roads and Facilities CONWY COUNTY BOROUGH COUNCIL PO Box 1 Conwy LL32 9GN
---	--

GRADDFA / SCALE:

Ddim i Raddfa - Not to Scale

DARLUNIWDYDD / DRAWN BY:

JTG

AWDURDODWYD / AUTHORISED BY:

JCS

DYDDIAD / DATE:

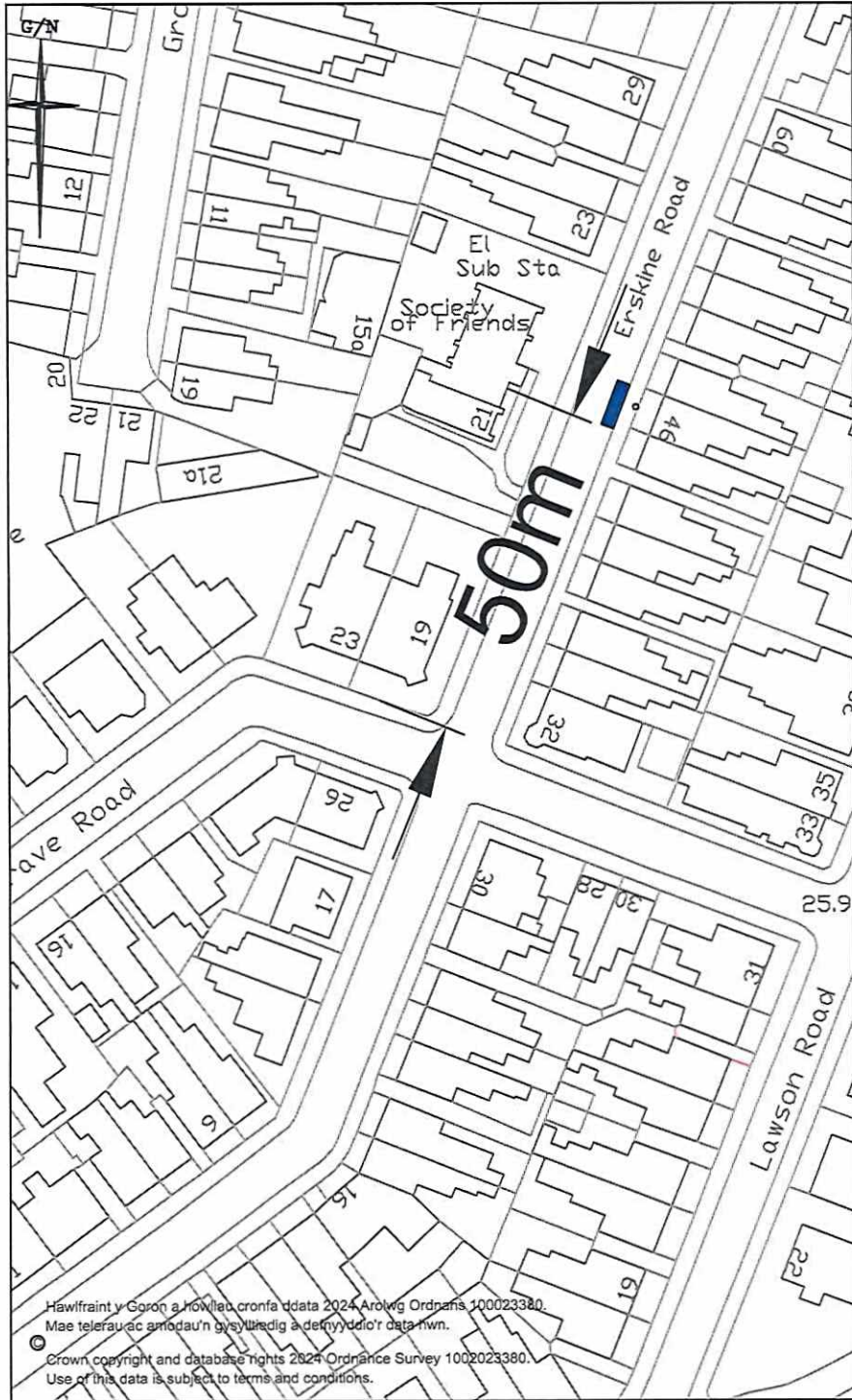
Tachwedd / November 2023

LLUN RHIF / DWG NO:

TL/13/11/23/08

Hawlfraint y Goron a howlau cronfa ddata 2024 Arolwg-Ordans 100023380.
Mae telerau ac amodau'n gysylltiedig a defnyddio'r data hwn.
© Crown copyright and database rights 2024 Ordnance Survey 100023380.
Use of this data is subject to terms and conditions.

Handwritten signature

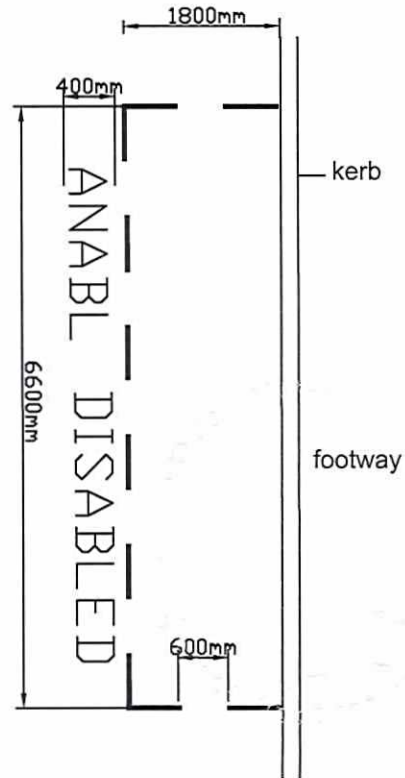


MANYLION ARWYDD / SIGN DETAIL



Scheme Ref.	ANABL	x-height	20.0
SignRef.	S1	SIGN FACE	
Letter colour	BLACK	Width	250MM
Background	WHITE	Height	500MM
Border	BLACK	Area	0.13SQM
Material	CLASS-1		

MANYLION MARC FFORDD / ROAD MARKING DETAIL



ALLWEDD / KEY:

- Marcio bae - TRSGD 1028.4
bay marking - TRSGD 1028.4
- Post newydd (76mm) arwydd S1
New post (76mm) sign S1

NODDIAU / NOTES:

Rhaid darparu pob marc ffordd gerbydau yn unol a Rheoladau a Chyfarwyddiadau Cyffredinol Anwyddion Traffig 2016, y Llawlyfr Anwyddion Traffig (Panodau 1-8), a darluniau gwaith Llywodraeth Cymru - Rhaid darparu testun Cymraeg uwch ben y testun Saesneg, yn unol a pholisi Conwy.

All cartilageway markings must be provided in accordance with the Traffic Signs and General Directions 2016, the Traffic Signs Manual (Chapters 1-8), and Welsh Assembly Government working drawings - Welsh text must be provided above English text, as per Conwy policy.

Pob dimensiwn mewn milimedrau oni bai y dangosir.
All dimensions are in millimetres unless stated.

TEITL / TITLE

Gorchymyn Bae Parcio Preswylwyr Anabl 2023
Disabled Person's Parking Bay Order 2023

46 Erskine road, Colwyn Bay

A				
PH/Rev	Manylion / Details	Diwyg Ph	Gwir gan	Dyddiad
DIWYGIADAU / REVISIONS (Os yw'n berthnasol / When applicable):		Rev by	Chk by	Date



Geraint Edwards, BEng (Hons) CEng FICE

Pennaeth Yr Amgylchedd, Ffrydd a Chylleusterau
CYNGOR BWRDEISTREF SIROL CONWY
Bwlch Post 1
Conwy
LL32 9GN

Head of Environment, Roads and Facilities
CONWY COUNTY BOROUGH COUNCIL
PO Box 1
Conwy
LL32 9GN

GRADDFA / SCALE:

Ddim i Raddfa - Not to Scale

DARLUNIUYDD / DRAWN BY:

JTG

AWDURDODWYD / AUTHORISED BY:

JCS

DYDDIAD / DATE:

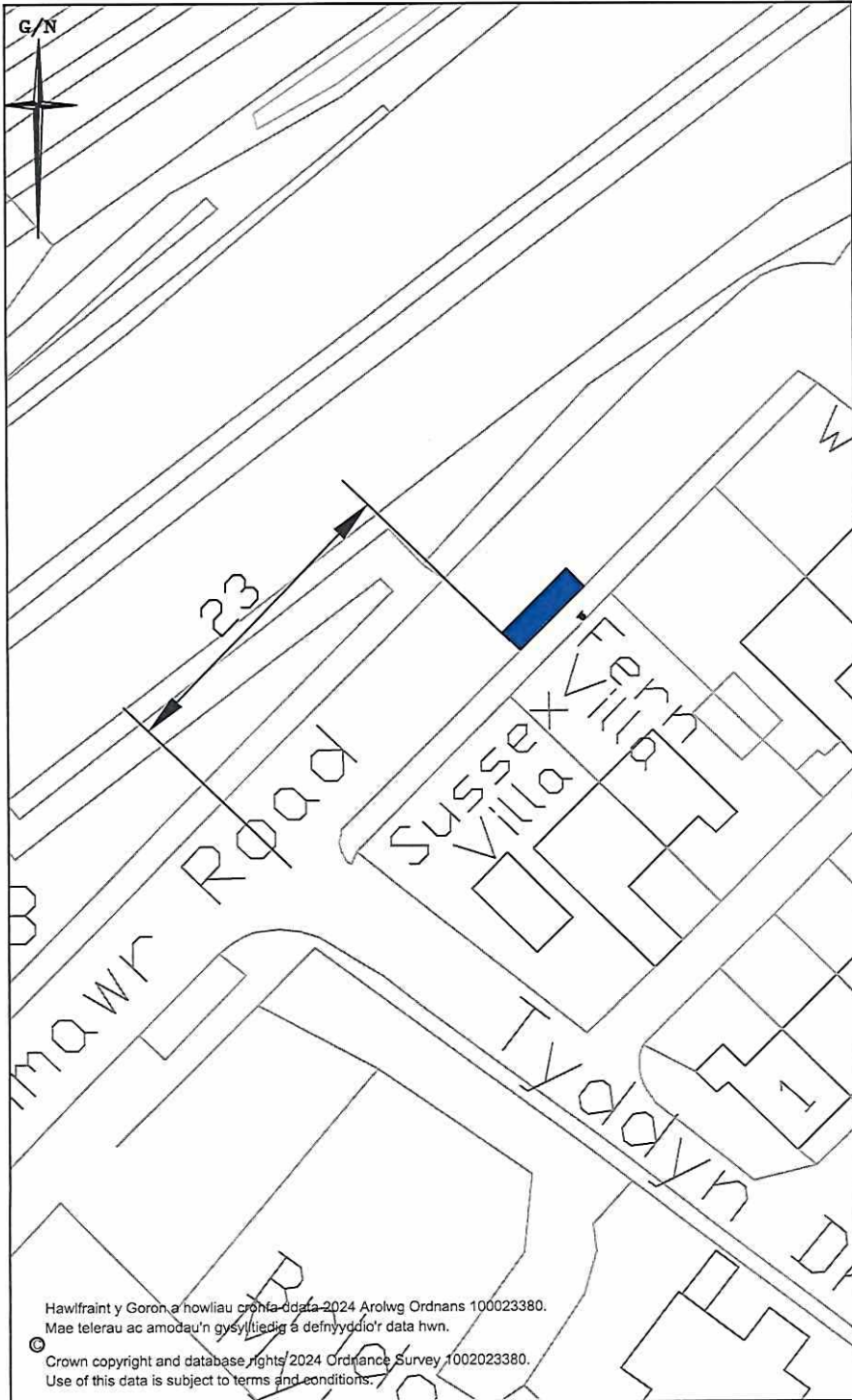
Ionawr / January 2024

LLUN RHIF / DWG NO:

TL/13/11/23/07

Hawffraint y Goron a holl hysbysu cronfa ddata 2024 Arolwg Ordnans 100023380.
Mae telerau ac amodau'n gysylltiedig a defnyddio'r data hwn.
© Crown copyright and database rights 2024 Ordnance Survey 100023380.
Use of this data is subject to terms and conditions.

1829463
JCS

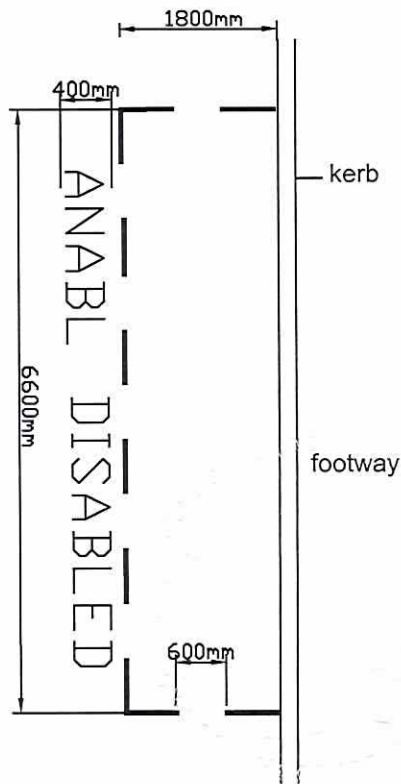


MANYLION ARWYDD / SIGN DETAIL



Schene Ref.	ANABL	
SignRef.	S1	x-height 20.0
Letter colour	BLACK	SIGN FACE
Background	WHITE	Width 250MM
Border	BLACK	Height 500MM
Material	CLASS-1	Area 0.13SQ.M

MANYLION MARC FFORDD / ROAD MARKING DETAIL



ALLWEDD / KEY:

- Marcio bae - TRSGD 1028.4
- bay marking - TRSGD 1028.4
- Post newydd (76mm) arwydd S1
- New post (76mm) sign S1

NODDIAU / NOTES:

Rhaid darparu pob marc ffordd gerbydau yn unol â Rheoladau a Chyfarwyddiadau Cyffwrddol Arwyddion Traffig 2016, y Llawlyfr Arwyddion Traffig (Penodau 1-8), a darluniau gwaith Llywodraeth Cymru - Rhaid darparu testun Cymraeg uwch ben y testun Saesneg, yn unol â pholisi Conwy.

All carriageway markings must be provided in accordance with the Traffic Signs and General Directions 2016, the Traffic Signs Manual (Chapters 1-8), and Welsh Assembly Government working drawings - Welsh text must be provided above English text, as per Conwy policy.

Pob dimensiwn mewn millimetrau oni bai y dangosir. All dimensions are in millimetres unless stated.

TEITL / TITLE

Gorchymyn Bae Parcio Preswylwyr Anabl 2023
 Disabled Person's Parking Bay Order 2023
 Fern Villa, Penmaenmawr Road
 Llanfairfechan

A				
Ph/Rev	Manylion / Details	Diwyg Ph	Gwir gan	Dyddiad
DIWYGIADAU / REVISIONS (Os yw'n berthnysol / When applicable).		Rev by	Chk by	Date



Geraint Edwards, BEng (Hons) CEng FICE

Pennaeth Yr Amgylchedd, Ffrydd a Chylleusterau
 CYNGOR BWRDEISTREF SIROL CONWY
 Bwlch Post 1
 Conwy
 LL32 9GN

Head of Environment, Roads and Facilities
 CONWY COUNTY BOROUGH COUNCIL
 PO Box 1
 Conwy
 LL32 9GN

GRADDFA / SCALE:

Ddim i Raddfa - Not to Scale

DARLUNIUYDD / DRAWN BY:

JTG

AWDURDODWYD / AUTHORISED BY:

JCS

DYDDIAD / DATE:

Ionawr / January 2024

LLUN RHIF / DWG NO:

TL/13/11/23/10

Hawlfraint y Goron a howliau cronfa ddata 2024 Arolwg Ordnans 100023380. Mae telerau ac amodau'n gysylltiedig a defnyddio'r data hwn.

© Crown copyright and database rights 2024 Ordnance Survey 1002023380. Use of this data is subject to terms and conditions.



MANYLION ARWYDD / SIGN DETAIL



Scheme Ref.	ANABL		
SignRef.	S1	x-height	20.0
Letter colour	BLACK	SIGN FACE	
Background	WHITE	Width	250MM
Border	BLACK	Height	500MM
Material	CLASS-1	Area	0.13SQM

ALLWEDD / KEY:

- Marcio bae- TRSGD 1028.4
bay marking - TRSGD 1028.4
- Post newydd (76mm) arwydd S1
New post (76mm) sign S1

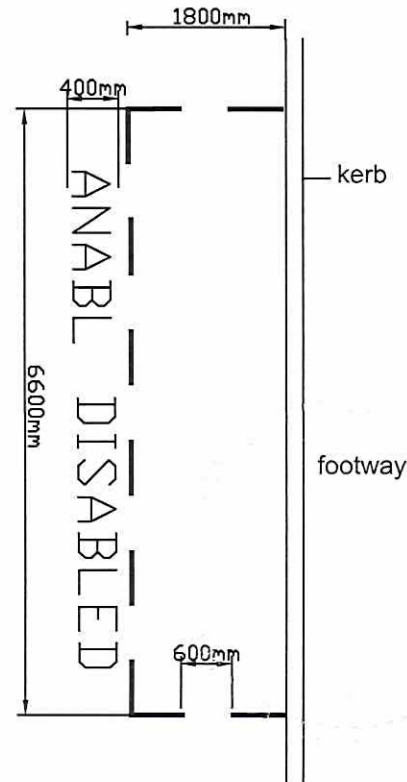
NODDIAU / NOTES:

Rhaid darparu pob marc ffordd gerbyddau yn unol a Rheoladau a Chytarwyddiadau Cyffredinol Arwyddion Traffig 2016, y Llawlyfr Arwyddion Traffig (Penodau 1-8), a darluniau gwaith Llywodreth Cymru - Rhaid darparu testun Cymraeg uwch ben y testun Saesneg, yn unol a pholisi Conwy.

All carriageway markings must be provided in accordance with the Traffic Signs and General Directions 2016, the Traffic Signs Manual (Chapters 1-8), and Welsh Assembly Government working drawings - Welsh text must be provided above English text, as per Conwy policy.

Pob dimensiwn mewn milimetrau oni bai y dangosir.
All dimensions are in millimetres unless stated.

MANYLION MARC FFORDD / ROAD MARKING DETAIL



TEITL / TITLE

Gorchymyn Bae Parcio Preswylwyr Anabl 2023
Disabled Person's Parking Bay Order 2023
42 Narrow Lane
Llandudno Junction

A				
Ph/Rev	Manylion / Details	Dwyg PH	Gwir gan	Dyddiad
DIWYGIADAU / REVISIONS (Os yw'n berthnasol / When applicable).		Rev by	Chk by	Date



Geraint Edwards, BEng (Hons) CEng FICE

Pennaeth Yr Amgylchedd, Ffryd a Chylleusterau
CYNGOR BWRDEISTREF SIROL CONWY
Bwlch Post 1
Conwy
LL32 9GN

Head of Environment, Roads and Facilities
CONWY COUNTY BOROUGH COUNCIL
PO Box 1
Conwy
LL32 9GN

GRADDFA / SCALE:

Ddim i Raddfa - Not to Scale

DARLUNIYDD / DRAWN BY:

JTG

AWDURDODWYD / AUTHORISED BY:

DYDDIAD / DATE:

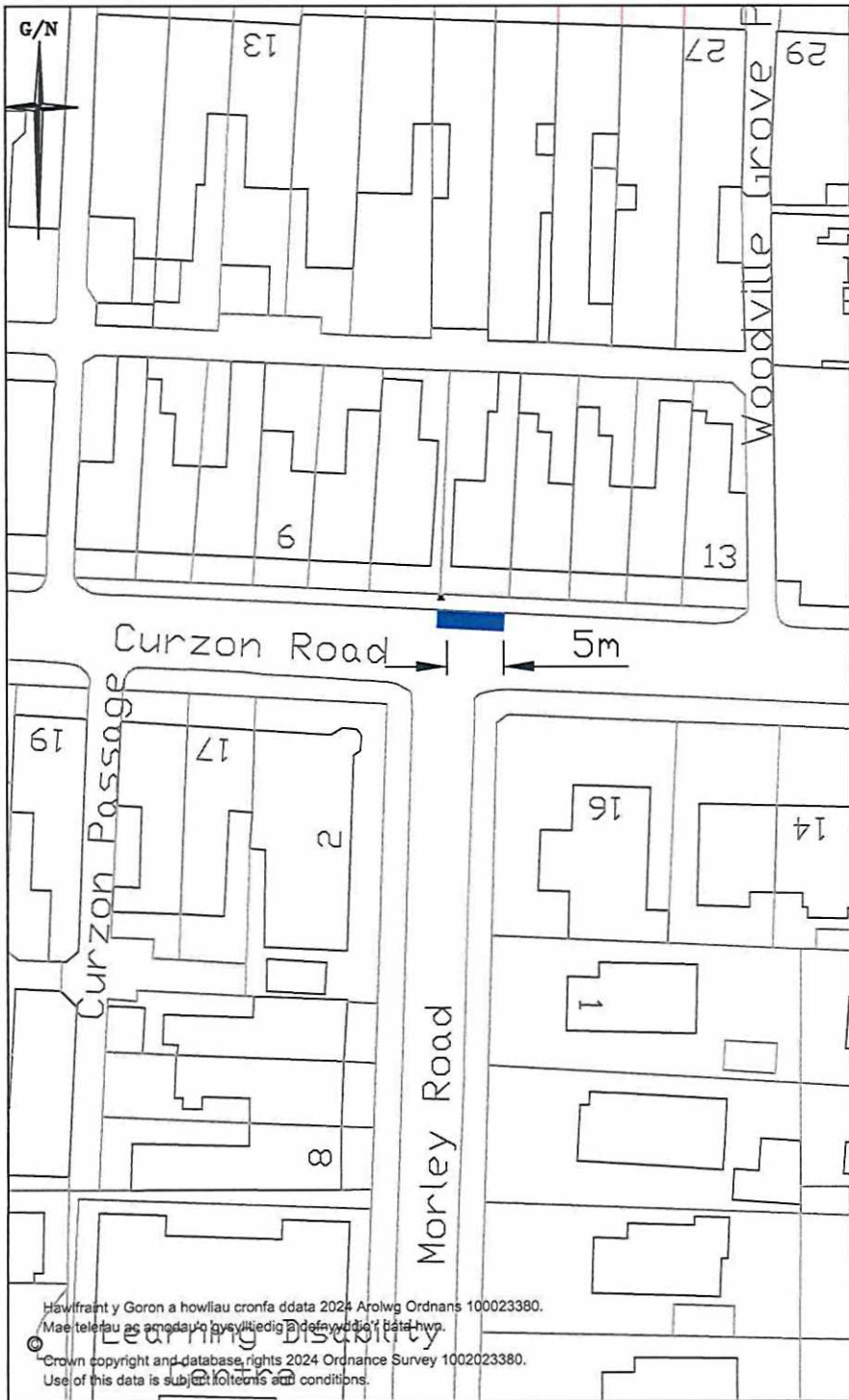
Ionawr / January 2024

LLUN RHIF / DWG NO:

TL/13/11/23/13

Hawffrwynt y Goron a howliau cronfa ddata 2024 Arolwg Ordnans 100023380.
Mae telerau ac arnodau'n gysylltiedig a defnyddio'r data hwn.

© Crown copyright and database rights 2024 Ordnance Survey 100023380.
Use of this data is subject to terms and conditions.



MANYLION ARWYDD / SIGN DETAIL



Scheme Ref.	ANABL	
SignRef.	S1	x-height 20.0
Letter colour	BLACK	SIGN FACE
Background	WHITE	Width 250MM
Border	BLACK	Height 500MM
Material	CLASS-1	Area 0.13SQ.M

MANYLION MARC FFORDD / ROAD MARKING DETAIL



ALLWEDD / KEY:

- Marcio bae - TRSGD 1028.4
- bay marking - TRSGD 1028.4
- Post newydd (76mm) arwydd S1
- New post (76mm) sign S1

NODDIAU / NOTES:

Rhaid darparu pob marc ffordd gerbydau yn unol â Rheoliadau a Chyfarwyddiadau Cyffredinol Anwyddion Traffig 2016, y Llawlyfr Anwyddion Traffig (Panodau 1-8), a darluniâu gwaith Llywodreth Cymru - Rhaid darparu testun Cymraeg uwch ben y testun Saesneg, yn unol â pholisi Cymru.

All cartilageway markings must be provided in accordance with the Traffic Signs and General Directions 2016, the Traffic Signs Manual (Chapters 1-8), and Welsh Assembly Government working drawings - Welsh text must be provided above English text, as per Conwy policy.

Pob dimensiwn mewn milimetrâu oni bai y dangosir.
All dimensions are in millimetres unless stated.

TEITL / TITLE

Gorchymyn Bae Parcio Preswylwyr Anabl 2023
Disabled Person's Parking Bay Order 2023
9 Curzon Road
Craig y don, Llandudno

A				
Ph/Rev	Manylion / Details	Diwyg Ph	Gwir gan	Dyddiad
DIWYGIADAU / REVISIONS (Os yw'n berthnasol / When applicable).		Rev by	Chk by	Date



Geraint Edwards, BEng (Hons) CEng FICE

Pennaeth Yr Amgylchedd, Ffyrdd a Chyfluestrau
CYNGOR BWRDEISTREF SIROL CONWY
Switch Post 1
Conwy
LL32 9GN

Head of Environment, Roads and Facilities
CONWY COUNTY BOROUGH COUNCIL
PO Box 1
Conwy
LL32 9GN

GRADDFA / SCALE:

Ddim i Raddfa - Not to Scale

DARLUNIUYDD / DRAWN BY:

JTG

AWDURDODWYD / AUTHORISED BY:

JCS

DYDDIAD / DATE:

Ionawr / January 2024

LLUN RHIF / DWG NO:

TL/13/11/23/11

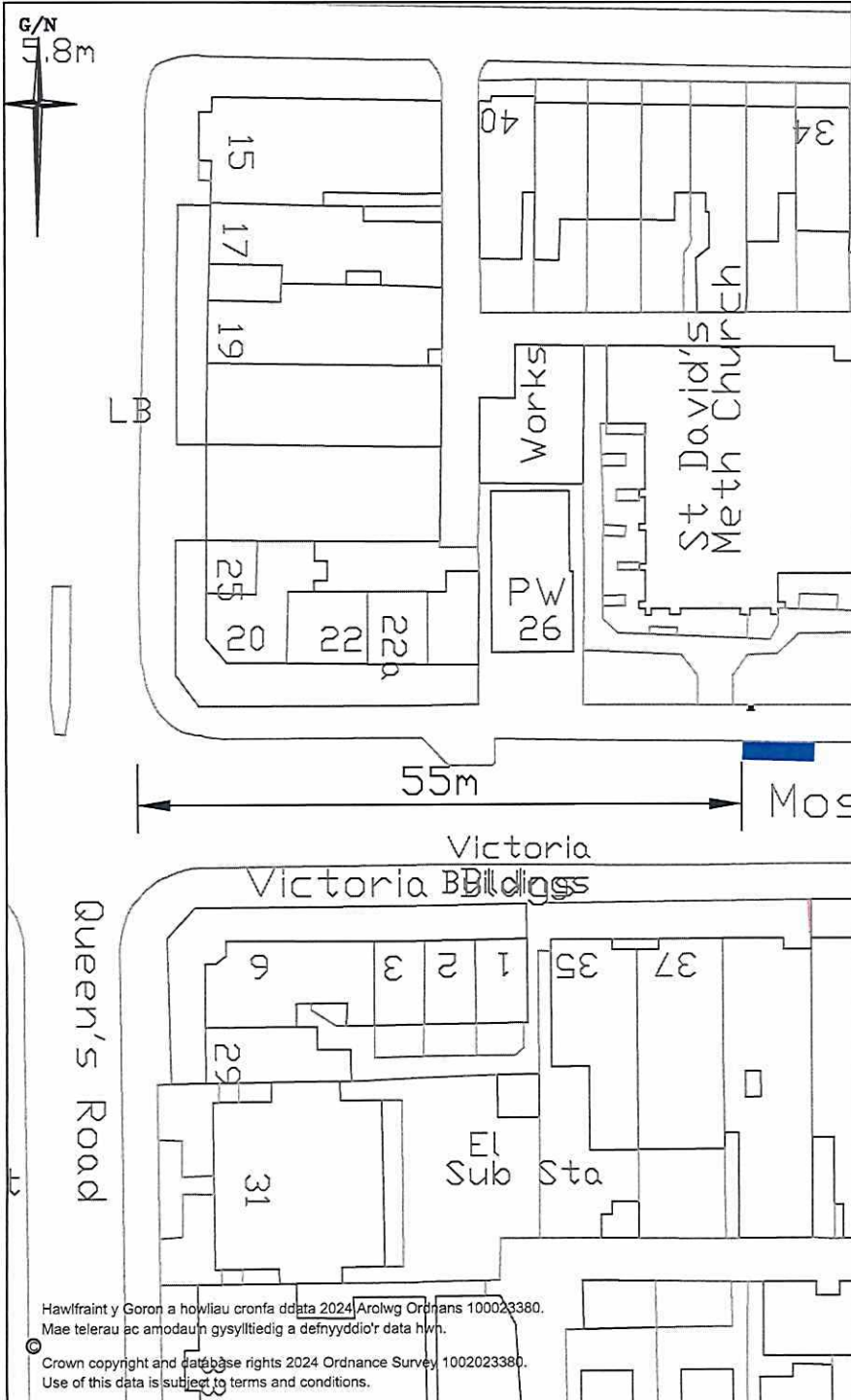
Hawffran y Goron a howliau cronfa ddata 2024 Arolwg Ordnans 1002023380.

Mae telerau ac amodau'n gysylltiedig â defnyddio'r data hwn.

Crown copyright and database rights 2024 Ordnance Survey 1002023380.

Use of this data is subject to terms and conditions.

18/11/23
JCS



MANYLION ARWYDD / SIGN DETAIL



Scheme Ref.	ANABL	
SignRef.	S1	x-height 20.0
Letter colour	BLACK	SIGN FACE
Background	WHITE	Width 250MM
Border	BLACK	Height 500MM
Material CLASS-1		Area 0.13SQ.M

ALLWEDD / KEY:

- Marcio bae - TRSGD 1028.4
- bay marking - TRSGD 1028.4
- Post newydd (76mm) arwydd S1
- New post (76mm) sign S1

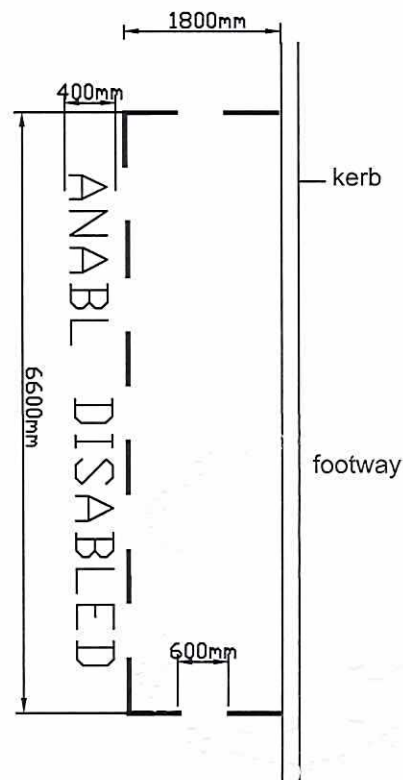
NODDIAU / NOTES:

Rhaid darparu pob marc ffordd gerbydau yn unol â Rheoliadau a Chyfarwyddiadau Cyffredinol Arwyddion Traffig 2016, y Llawlyfr Arwyddion Traffig (Ponodau 1-8), a darluniadau gweith Llywodreth Cymru - Rhaid darparu testun Cymraeg uwch ben y testun Saesneg, yn unol â pholisi Conwy.

All carriageway markings must be provided in accordance with the Traffic Signs and General Directions 2016, the Traffic Signs Manual (Chapters 1-8), and Welsh Assembly Government working drawings - Welsh text must be provided above English text, as per Conwy policy.

Pob dimensiwn mewn milimedrau oni bai y dangosir.
All dimensions are in millimetres unless stated.

MANYLION MARC FFORDD / ROAD MARKING DETAIL



TEITL / TITLE

Gorchymyn Bae Parcio Preswylwyr Anabl 2023
Disabled Person's Parking Bay Order 2023
St Davids Methodist Church
Mostyn Avenue
Craig y don, Llandudno

A				
Ph/Rev	Manylion / Details	Dwyg Ph	Gwir gan	Dyddiad
DIWYGIADAU / REVISIONS (Os yw'n berthnasol / When applicable).		Rev by	Chk by	Date



Geraint Edwards, BEng (Hons) CEng FICE

Pennaeth Yr Amgylchedd, Ffrydd a Chylfeusterau
CYNGOR BWRDEISTREF SIROL CONWY
Swich Post 1
Conwy
LL32 9GN

Head of Environment, Roads and Facilities
CONWY COUNTY BOROUGH COUNCIL
PO Box 1
Conwy
LL32 9GN

GRADDFA / SCALE:

Ddim i Raddfa - Not to Scale

DARLUNIUYDD / DRAWN BY:

JTG

AWDURDODWYD / AUTHORISED BY:

JCS

DYDDIAD / DATE:

Ionawr / January 2024

LLUN RHIF / DWG NO:

TL/13/11/23/09

Hawffraint y Goron a hysbïau cronfa ddata 2024 Arolwg Ordnans 100023380.
Mae telerau ac amodau'n gysylltiedig a defnyddio'r data hwn.

© Crown copyright and database rights 2024 Ordnance Survey 1002023380.
Use of this data is subject to terms and conditions.

**THE COUNTY BOROUGH OF CONWY (DISABLED PERSON'S
PARKING PLACES) (NO. 1) ORDER 2024**

The Conwy County Borough Council (hereinafter referred to as "the Council") in exercise of its powers under Sections 1, 2 and 4 and Part IV of Schedule 9 of the Road Traffic Regulation Act 1984 (hereinafter referred to as "the Act of 1984"), and of all other enabling powers and after consultation with the Chief Officer of Police in accordance with Part III of Schedule 9 to the Act of 1984 hereby makes the following Order:-

1. This Order shall come into operation on 15th July Two thousand and twenty four and may be cited as "The County Borough of Conwy (Disabled Person's Parking Places)(No.1) Order 2024".

2. (1) In this Order:-

"authorised parking place" means any parking place on a road authorised or designated by an Order made or having effect as if made under the Act of 1984;

"disabled person's badge" has the same meaning as in the Disabled Persons (Badges for Motor Vehicles) (Wales) Regulations 2000;

"parking disc" has the same meaning as in Regulation 8 of the Local Authorities' Traffic Orders (Exemptions for Disabled Persons) (Wales) Regulations 2000;

(2) For the purpose of this Order a vehicle shall be regarded as displaying a disabled person's badge in the relevant position, if -

(a) the badge has not ceased to be in force; and

(b) (i) the badge is exhibited on the dashboard or fascia of the vehicle so that Part 1 of the badge is legible from the kerbside, or

(ii) where the vehicle is not fitted with a dashboard or fascia, the badge is exhibited in a conspicuous position of the vehicle, so that Part 1 of the badge is legible from the kerbside:.

(3) For the purposes of this Order a vehicle shall be regarded as displaying a parking disc in the relevant position if:-

(a) the side showing the quarter hour during which the period of waiting began is legible from the kerbside.the disc is exhibited

(4) Except where otherwise stated any reference in this Order to a numbered Article or Schedule is a reference to the Article or Schedule bearing that number in this Order.

3. Save as provided in Article 5 of this Order no person shall, except upon the direction or with the permission of a Police Constable or Civil Enforcement Officer in uniform, cause or permit any vehicle to wait at any time in the lengths of road specified in Schedule 1 to this Order unless that vehicle is displaying a valid disabled person's badge and a residents permit.

4. Save as provided in Article 5 of this Order no person shall, except upon the direction or with the permission of a Police Constable or Civil Enforcement Officer in uniform, cause or permit any vehicle to wait at any time in the lengths of road specified in Schedule 2 to this Order unless that vehicle is displaying a valid disabled person's badge.

5. Save as provided in Article 3 and 4 of this Order no person shall, except upon the direction or with the permission of a Police Constable or Civil Enforcement Officer in uniform, cause or permit any vehicle to wait in the lengths of road referred to therein for so long as may be necessary to enable:-

- (a) The vehicle, if it cannot conveniently be used for such purposes in any other road, to be used in connection with any of the following operations, namely:-
 - (i) Building, industrial or demolition operations.
 - (ii) The removal of any obstruction to traffic.
 - (iii) The maintenance, improvement or reconstruction of the said lengths of road.
 - (iv) The laying, erection, alteration or repair, in or in land adjacent to the said lengths of road, of any sewer or of any main pipe or apparatus for the supplying of gas, water, or electricity, or of any Telecommunications apparatus as defined in the Telecommunications Act, 1984.
 - (b) The vehicle, if it cannot conveniently be used for such purposes in any other road to be used in the service of a local authority or a public utility company in pursuance of statutory powers or duties.
 - (c) The vehicle of a universal service provider under Section 125 of the Postal Services Act 2000
6. The County Borough of Conwy (Disabled Persons' Parking Places) Order 2008 is hereby revoked insofar only as it relates to the locations specified in Schedule 3 of this Order and shall otherwise remain in full force and effect.
7. The County Borough of Conwy (Disabled Persons' Parking Places) Order 2023 is hereby revoked insofar only as it relates to the locations specified in Schedule 3 of this Order and shall otherwise remain in full force and effect.
8. The County Borough of Conwy (Disabled Persons' Parking Places) Order 2019 is hereby revoked insofar only as it relates to the locations specified in Schedule 3 of this Order and shall otherwise remain in full force and effect.
9. The County Borough of Conwy (Prohibition and Restriction of Waiting and On-street Parking Places) Consolidation Order 2006 is hereby revoked insofar only as it relates to the locations specified in Schedule 3 of this Order and shall otherwise remain in full force and effect.

10. The prohibition and restrictions imposed by this Order shall be in addition to and not in derogation from any restriction or requirement imposed by any regulations made or having effect as if made under the Act of 1984 or by or under any other enactment.

GIVEN under the Common Seal of the Conwy County Borough Council the day of 8th July two thousand and twenty four

Schedule 1

(Disabled resident permit holders only)

7 Belgrave Road, Colwyn Bay	North side: from a point 30metres north-east of its junction with Abergele Road for a distance of 6.6metres in a north-easterly direction
14 Bryn Eglwys, Rhos on Sea	North east side: from a point 78metres south-east of its junction with Bryn Menai for a distance of 6.6metres in a south-easterly direction
15 Kyffin Close, Old Colwyn	West side: at its most northerly point for a distance of 6.6m in an easterly direction
Cwmlws Lane Penmaenmawr (for 22 Chapel Street)	West side: from a point 20metres north of its junction with Water Street for a distance of 6.6metres in a northerly direction
48 Park Road, Colwyn Bay	South side: from a point 146 metres south-east of its junction with Rhiw Road for a distance of 6.6metres in a south-easterly direction
46 Erskine Road, Colwyn Bay	East side: from a point 50 metres north-east of its junction with Belgrave Road for a distance of 6.6 metres in a north-easterly direction
Fern Villa, Penmaenmawr Road, Llanfairfechan	South side: from a point 23 metres north east from the junction of Tyddyn Drycin for a distance of 6.6 meters in a north easterly direction.
42 Narrow lane, Llandudno Junction	East side: from a point 30 meters from its junction with Bryn Fynnon for a distance of 6.6 meters in a northerly direction
9 Curzon Road, Craig y Don	North side: from a point 5 meters east of its junction with Morley Road for a distance of 6.6 meters in a westerly direction

Schedule 2

(General Disabled Bay – Blue Badge holders)

Mostyn Avenue, Craig y Don	North side: from a point 65 metres east of its junction with Queens' Road for a distance of 6.6 metres in a north-easterly direction
----------------------------	--

Schedule 3

(Revocations)

3 West Parade	North side: outside property No.3
33 Rhiw Road	East side: outside property No. 33
31 Grove Park	South west side: outside property No. 31
6 Cadwgan Road, Colwyn Bay	South side: outside property No. 31
Augusta Street (for Brook Street)	South west side: outside property No. 1

25 Pendalar, Llanfairfechan	East side: outside property No 25
18 Highfield Road, Colwyn Bay	South east side: outside property No.18
20 Grove Park, Colwyn Bay	North west side: Outside property No 20
8 Maes y Fron, Pentregwyddel Road, Old Colwyn	North side: Outside property no 8
16 Broad Street, Llandudno Junction	East side: Outside property no 16
5 Clarence Road. Llandudno	East side: Outside property no 5

Gosodwyd **SÊL GYFFREDIN CYNGOR
BWRDEISTREF SIROL CONWY** yma
yng ngwydd:-

THE COMMON SEAL of **CONWY
COUNTY BOROUGH COUNCIL**
was hereunto affixed in the presence of:-



Swyddog Sefo Awdurdodedig.
Authorised Sealing Officer.

